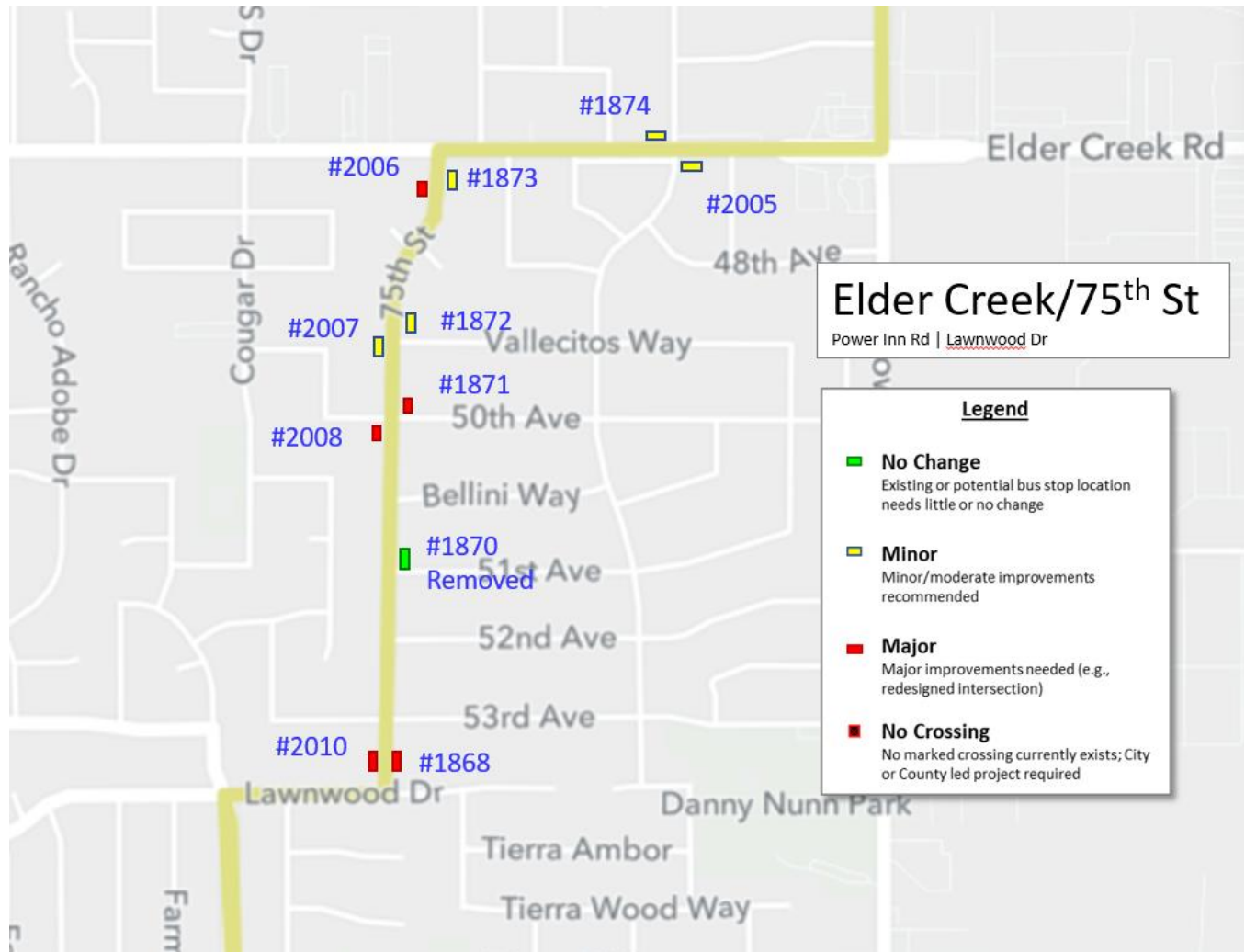


Corridor #51
Elder Creek Rd, 75th Street
Power Inn Rd to Lawnwood Dr

Jurisdiction:
City of Sacramento



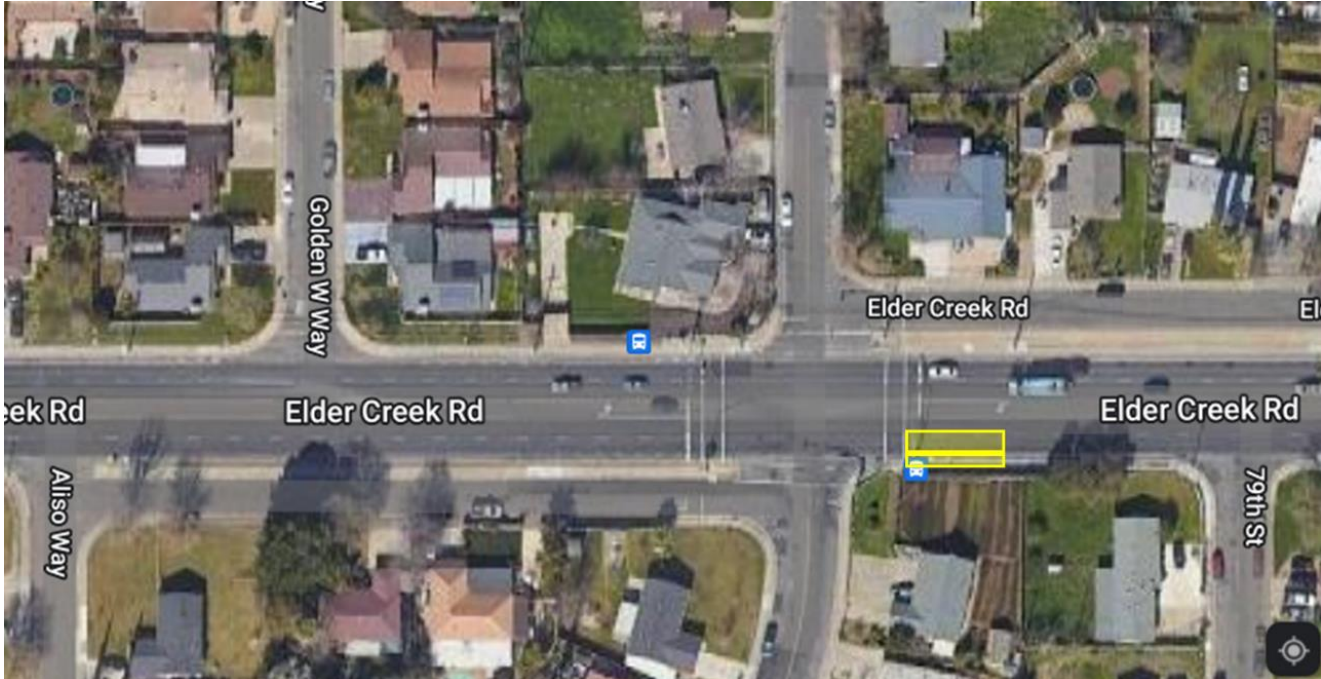
Corridor Length:
1 miles

Number of Stops:
0 – No Changes Needed
4 – Minor/Moderate Changes Recommended
5 – Major Changes Needed – Not Currently Feasible
0 – crossings needed

Corridor Priority Score: TBD

Notes:

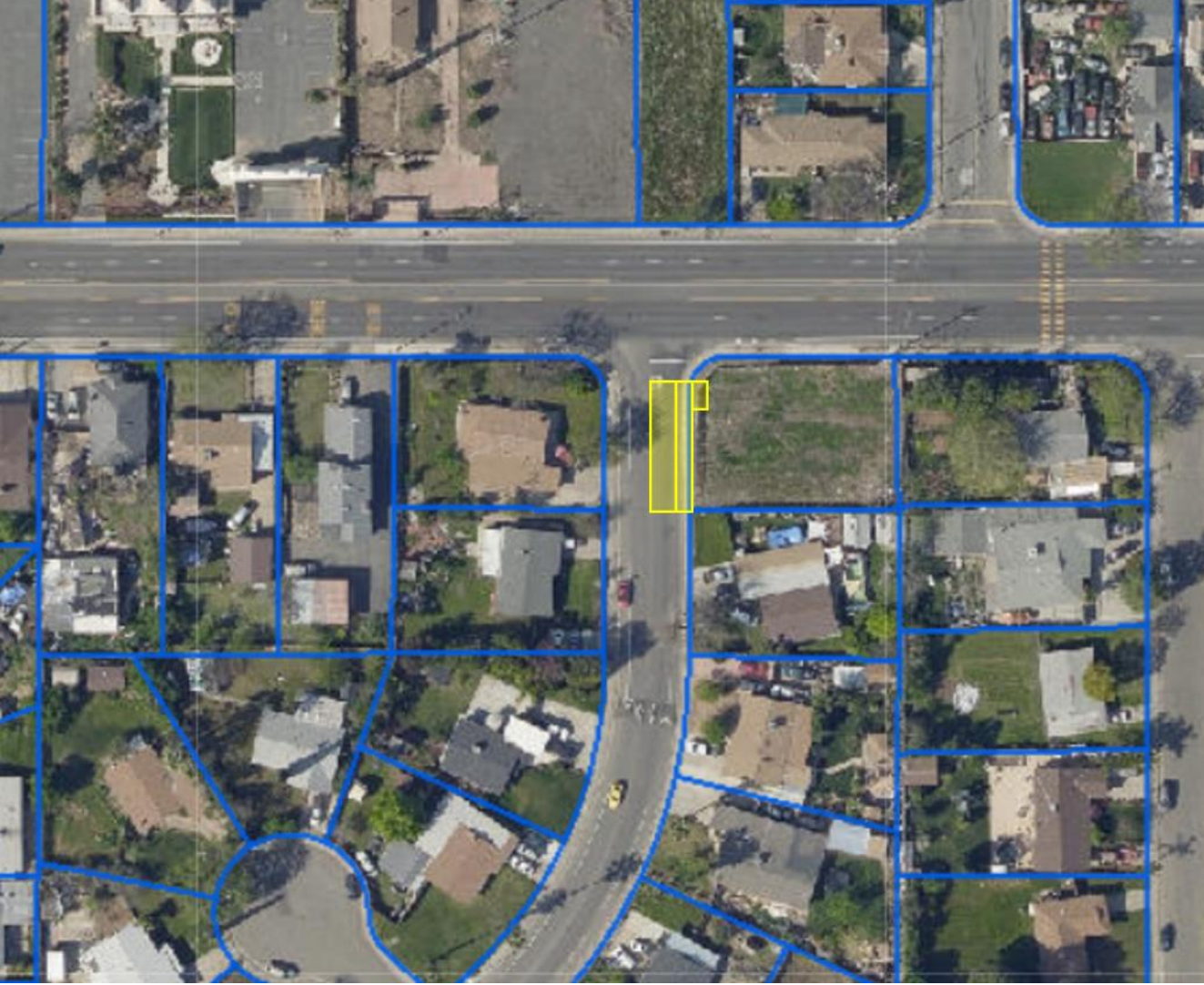
This corridor has many substandard bus stops, which prompted SacRT to include it in this study; however, very few such stops were determined to have feasible ways to improve them, typically due to lack of good locations to build a new stop or make improvements to an existing stop. Red has been used to depict potential improvements to several stops that might be desirable, but that are not likely to be feasible without a comprehensive modernization to the entire corridor.

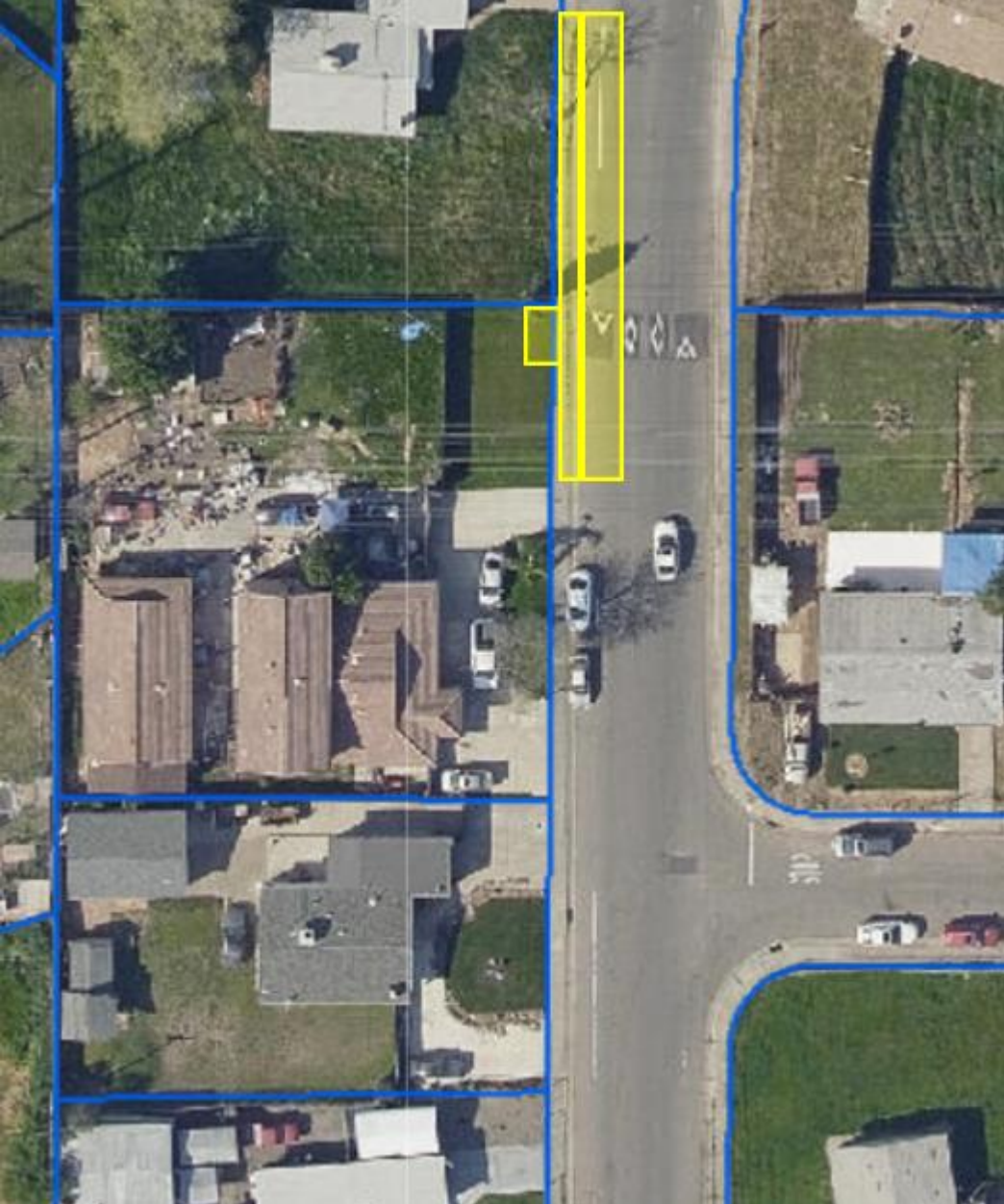
| Eldercreek Rd & Sun River Dr (WB) | Priority: | Stop ID: 2005 2 on, 3 off |
|---|-----------|------------------------------|
| Secure ROW at 6401 Sun River Dr (APN 040-0062-010) Construct new 4' x 16' concrete pad Relocate existing pole and sign Replace 3 x 100' rolled curb/gutter w/ new vertical curb/gutter Repave 14 x 100' area adjacent to new curb/gutter Rebuild 5 x 100' level sidewalk | | |
|  | | |

| | | |
|---|-----------|------------------------------|
| Eldercreek Rd & Sun River Dr (EB) | Priority: | Stop ID: 1874 3 on, 3 off |
| Secure ROW Construct new 4' x 16' concrete pad Relocate existing pole and sign Replace 3 x 100' rolled curb/gutter w/ new vertical curb/gutter Repave 14 x 100' area adjacent to new curb/gutter Rebuild 5 x 100' level sidewalk | | |
|  | | |

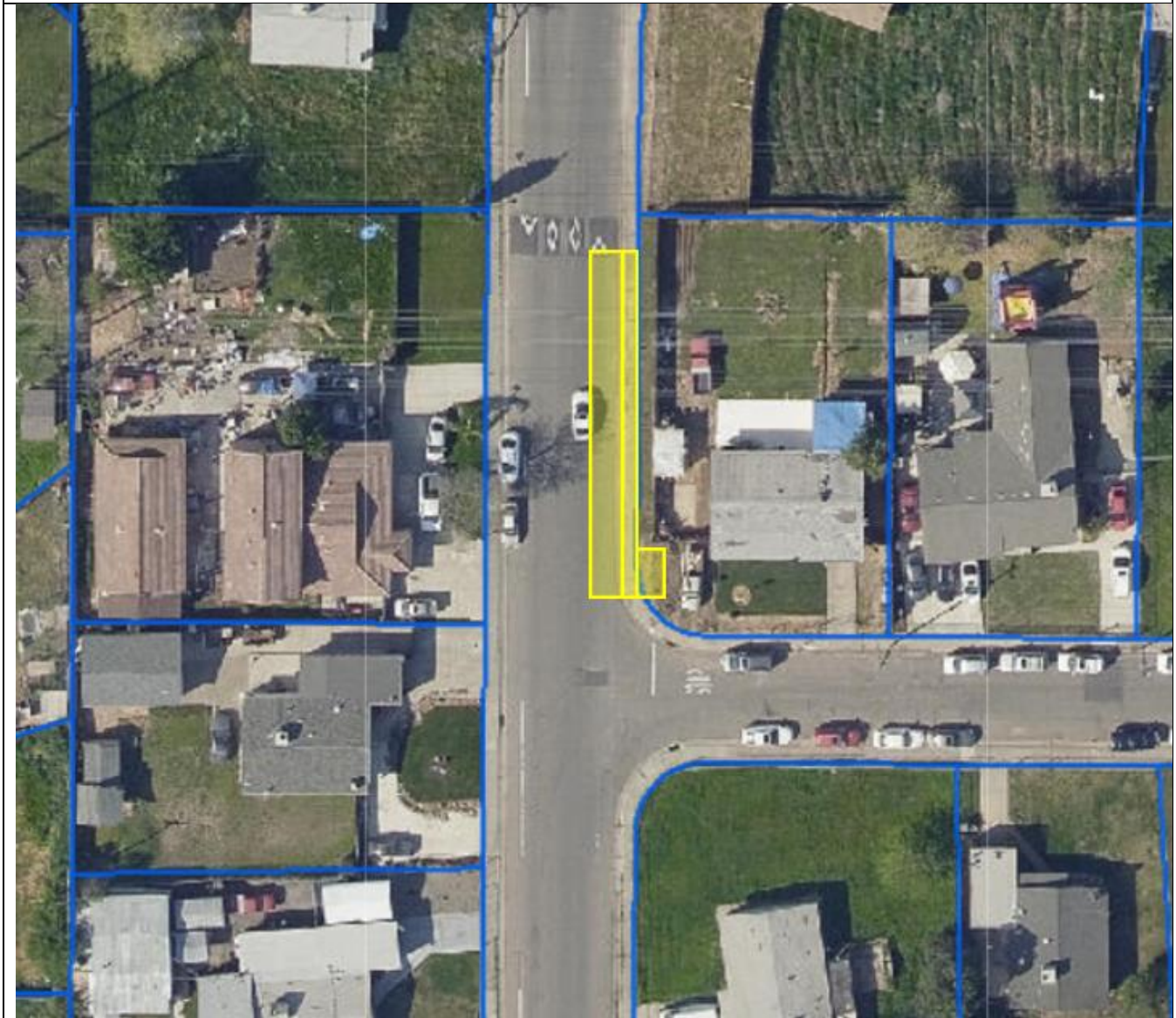
| | | |
|---|---------------------|--|
| 75th St & Eldercreek Rd (SB) | Priority: NA | Stop ID: 2006 7 on, 6 off |
| Secure ROW at 6400 75 th St (APN 040-0051-004) Construct new 4' x 8' concrete pad Relocate existing pole and sign Replace 3 x 100' rolled curb/gutter w/ new vertical curb/gutter Repave 14 x 100' area adjacent to new curb/gutter Rebuild 5 x 100' level sidewalk | | |

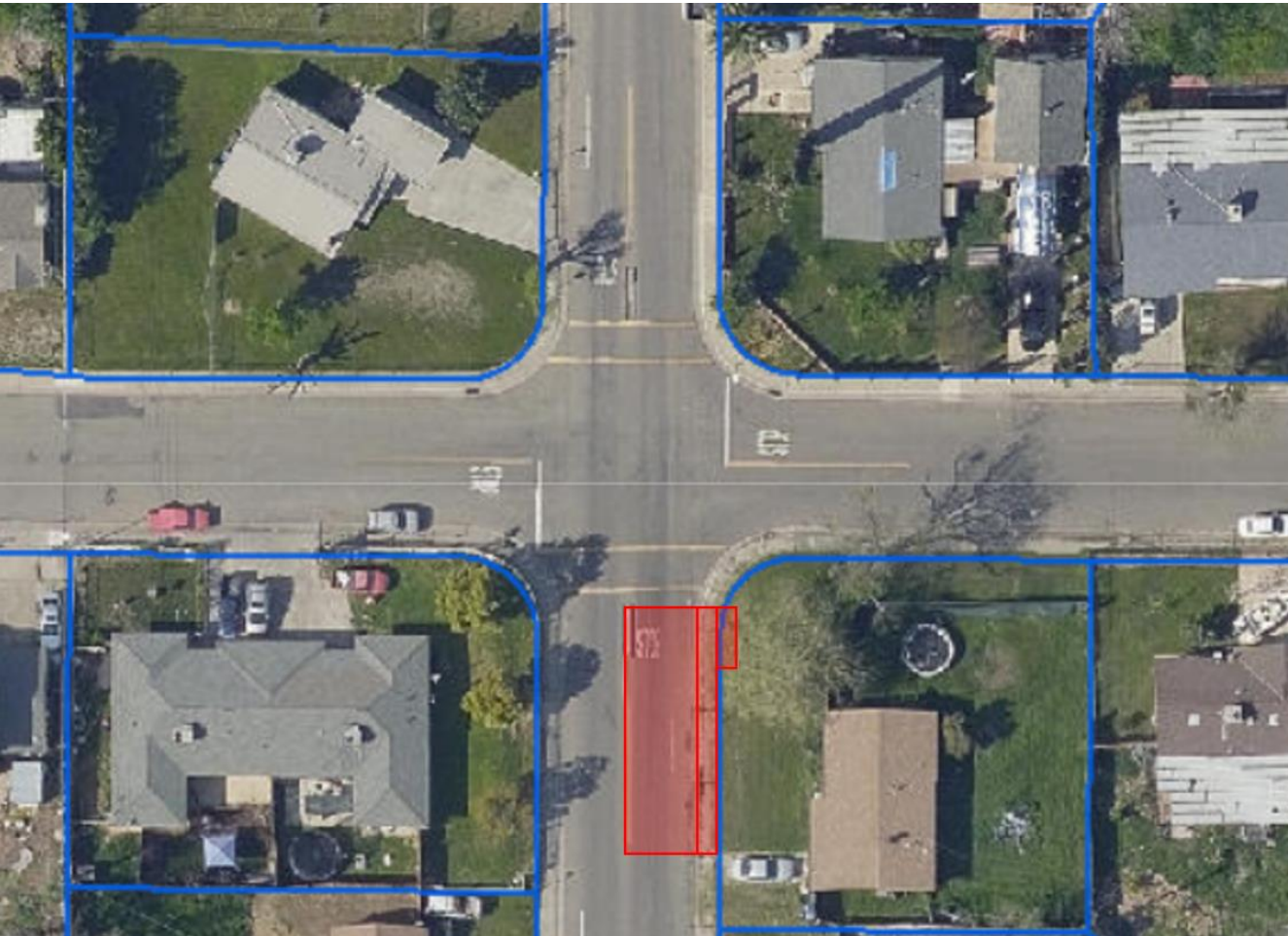


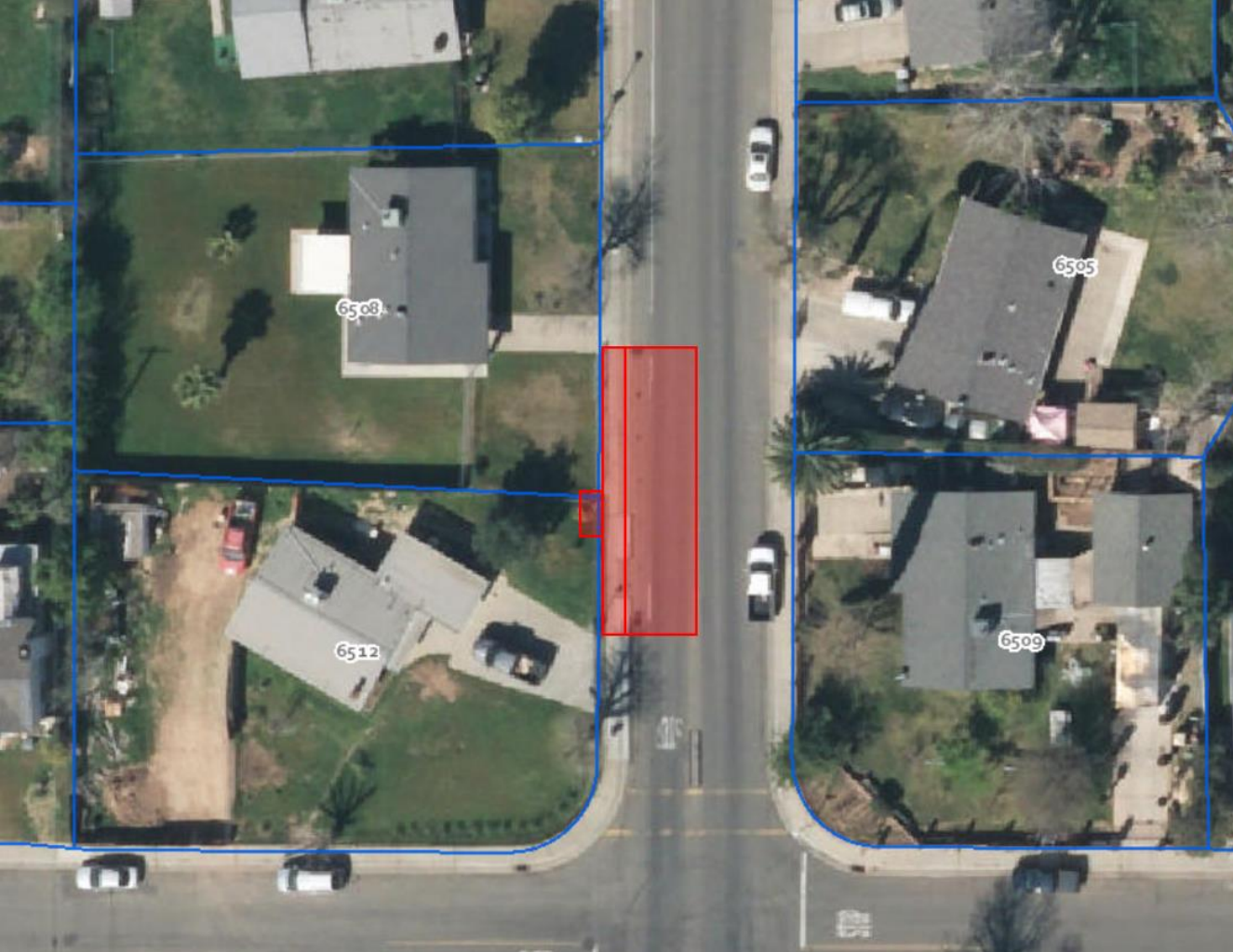
| | | |
|---|------------------|---|
| 75th St & Eldercreek Rd (NB) | Priority: | Stop ID: 1873 10 on, 6 off |
| Secure ROW at 6401 75 th St APN 040-0052-010) Construct new 4' x 16' concrete pad Relocate existing pole and sign Replace 3 x 100' rolled curb/gutter w/ new vertical curb/gutter Repave 14 x 100' area adjacent to new curb/gutter Rebuild 5 x 100' level sidewalk | | |
|  | | |

| | | |
|--|------------------|--|
| 75th St & Vallecitos Way (SB) | Priority: | Stop ID: 2007 0 on, 3 off |
| Secure ROW at 6444 75TH ST (APN 040-0071-002) Construct new 4' x 16' concrete pad Relocate existing pole and sign Replace 3 x 100' rolled curb/gutter w/ new vertical curb/gutter Repave 14 x 100' area adjacent to new curb/gutter Rebuild 5 x 100' level sidewalk | | |
|  | | |

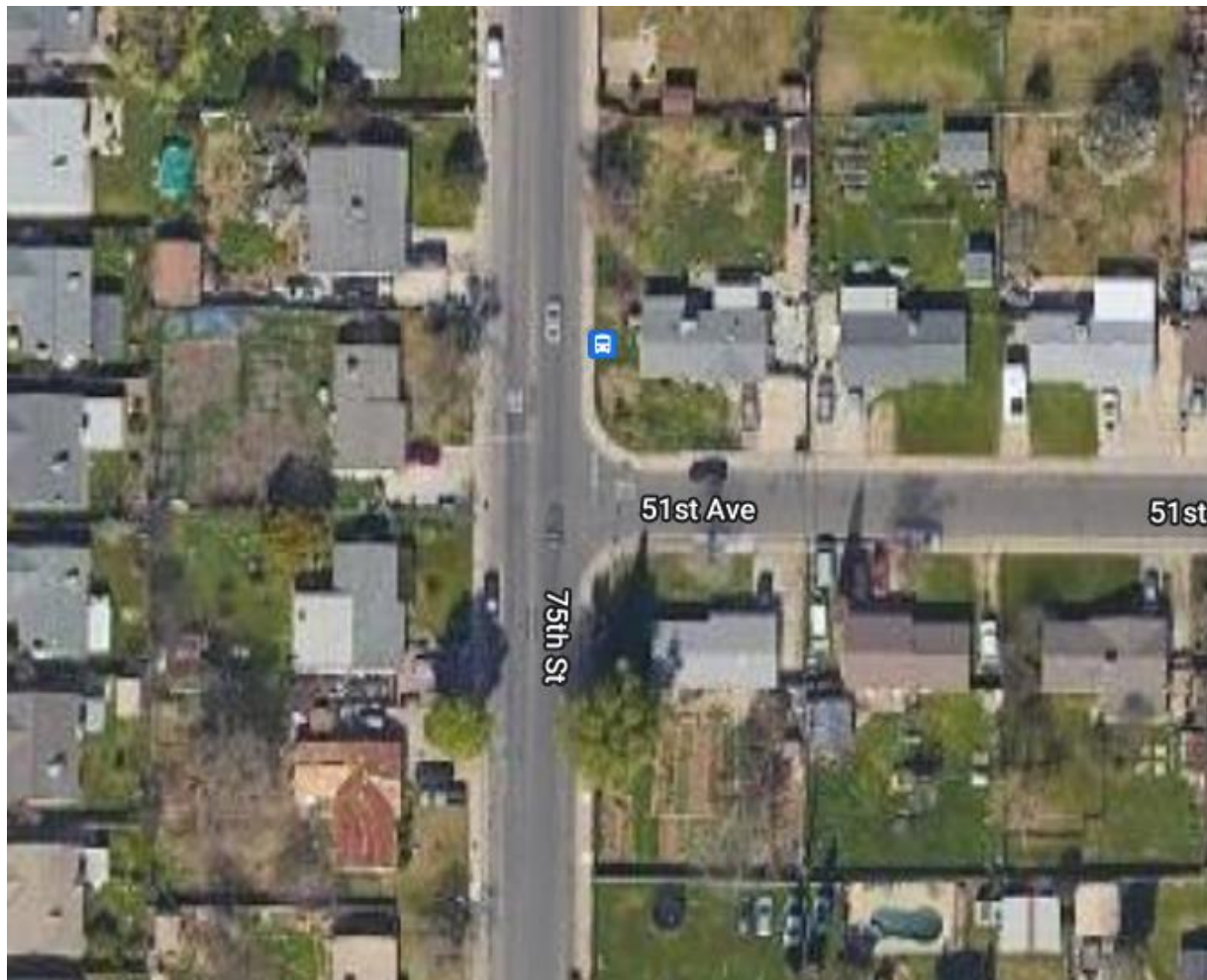
| | | |
|---|------------------|--|
| 75th St & Vallecitos Way (NB) | Priority: | Stop ID: 1872 4 on, 0 off |
| Secure ROW at 7501 VALLECITOS WAY (APN 040-0073-001) Construct new 4' x 16' concrete pad Relocate existing pole and sign Replace 3 x 100' rolled curb/gutter w/ new vertical curb/gutter Repave 14 x 100' area adjacent to new curb/gutter Rebuild 5 x 100' level sidewalk | | |



| | | |
|--|---------------------|--|
| 75th St & 50th Ave (NB) | Priority: NA | Stop ID: 1871 3 on, 4 off |
| Relocate stop approx. 130 feet south to nearside of intersection Relocate existing sign and pole Secure ROW at 6601 75 th St (APN 040-0075-001) Construct 4 x 8' level concrete pad behind sidewalk Rebuild fencing Replace 3 x 70' rolled curb/gutter w/ new vertical curb/gutter Repave 14 x 70' area adjacent to new curb/gutter Rebuild 5 x 70' level sidewalk | | |
|  | | |

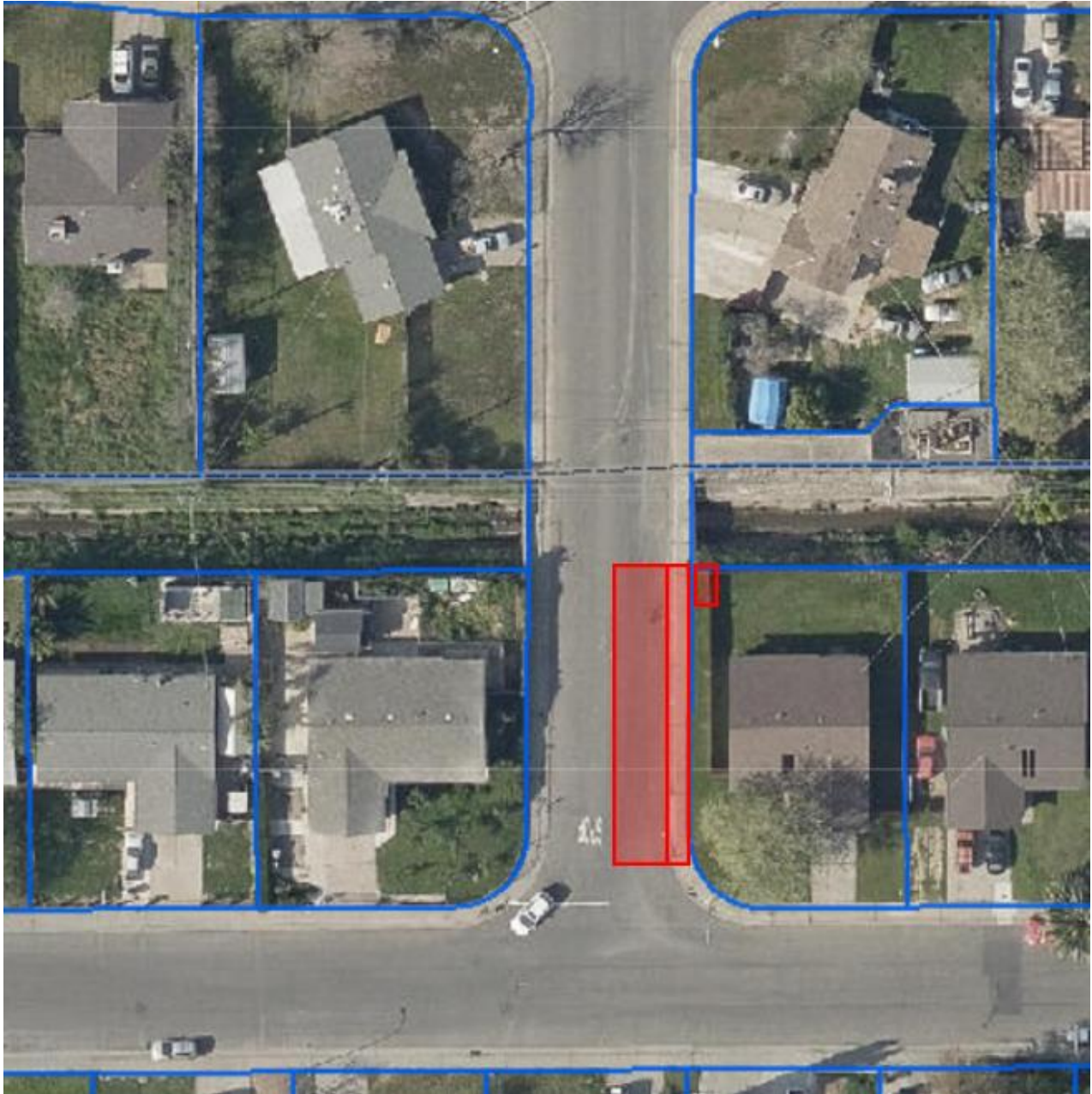
| | | |
|--|--------------|------------------------------|
| 75 th St & 50 th Ave (SB) | Priority: NA | Stop ID: 2008 1 on, 5 off |
| <p>Relocate stop approx. 130 feet south to nearside of intersection</p> <p>Relocate existing sign and pole</p> <p>Secure ROW at 6512 75th St (APN 040-0071-006)</p> <p>Construct 4 x 8' level concrete pad behind sidewalk</p> <p>Rebuild fencing</p> <p>Replace 3 x 70' rolled curb/gutter w/ new vertical curb/gutter</p> <p>Repave 14 x 70' area adjacent to new curb/gutter</p> <p>Rebuild 5 x 70' level sidewalk</p> | | |
|  | | |

| | | |
|---|--------------|------------------------------|
| 75 th St & 51 st Ave (NB) | Priority: NA | Stop ID: 1870 1 on, 1 off |
| Remove stop | | |



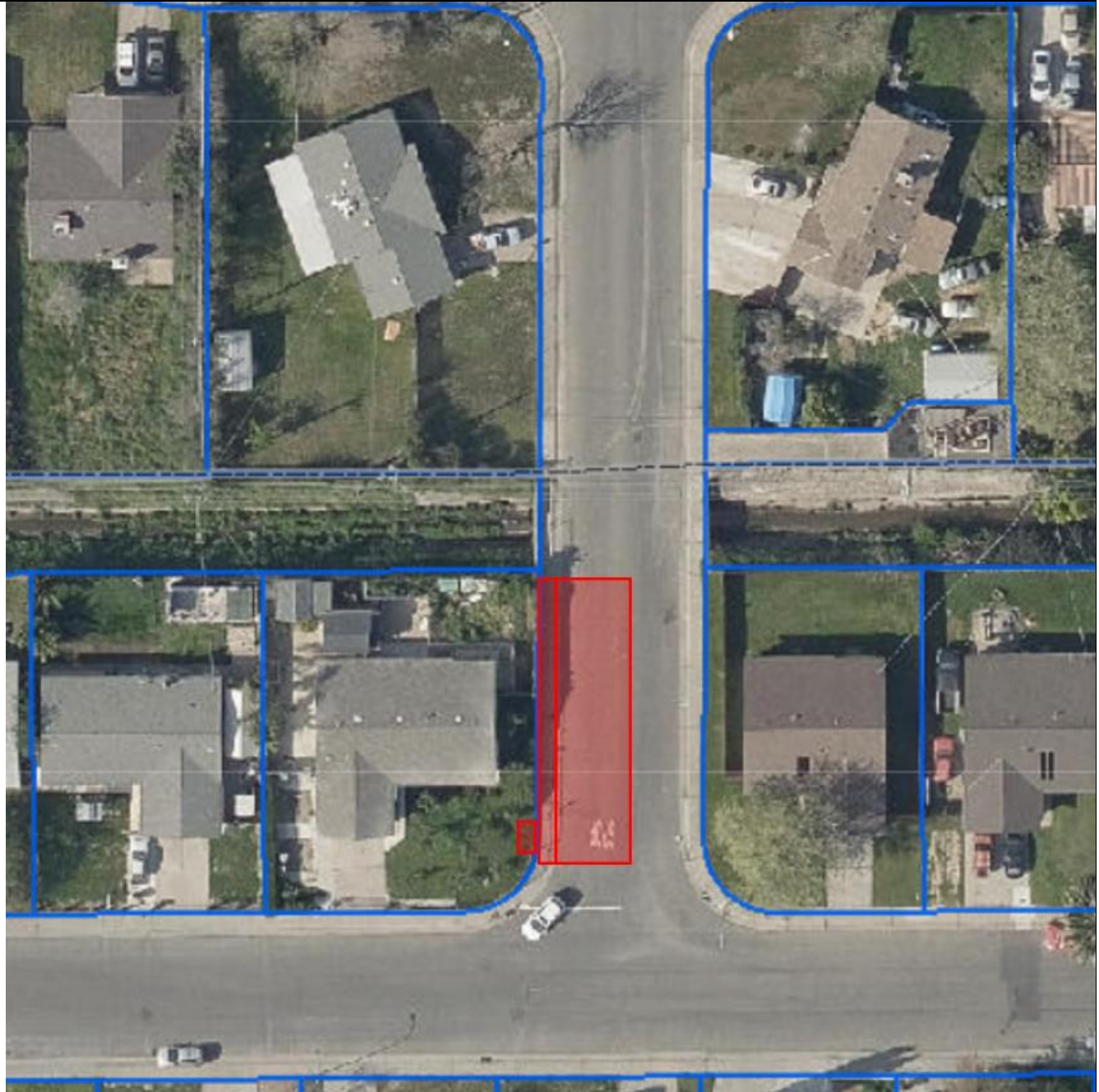
75th St & Lawnwood Dr (NB)**Priority: 1****Stop ID: 1868**
3 on, 4 off

Secure ROW at 7401 Lawnwood Dr (APN 043-0192-004)
Construct new 4' x 16' concrete pad
Relocate existing pole and sign
Replace 3 x 100' rolled curb/gutter w/ new vertical curb/gutter
Repave 14 x 100' area adjacent to new curb/gutter
Rebuild 5 x 100' level sidewalk



75th St & Lawnwood Dr (SB)**Priority: NA****Stop ID: 2010
3 on, 7 off**

Secure ROW 7315 Lawnwood Dr (APN 043-0191-009)
Construct new 4' x 16' concrete pad
Relocate existing pole and sign
Replace 3 x 100' rolled curb/gutter w/ new vertical curb/gutter
Repave 14 x 100' area adjacent to new curb/gutter
Rebuild 5 x 100' level sidewalk

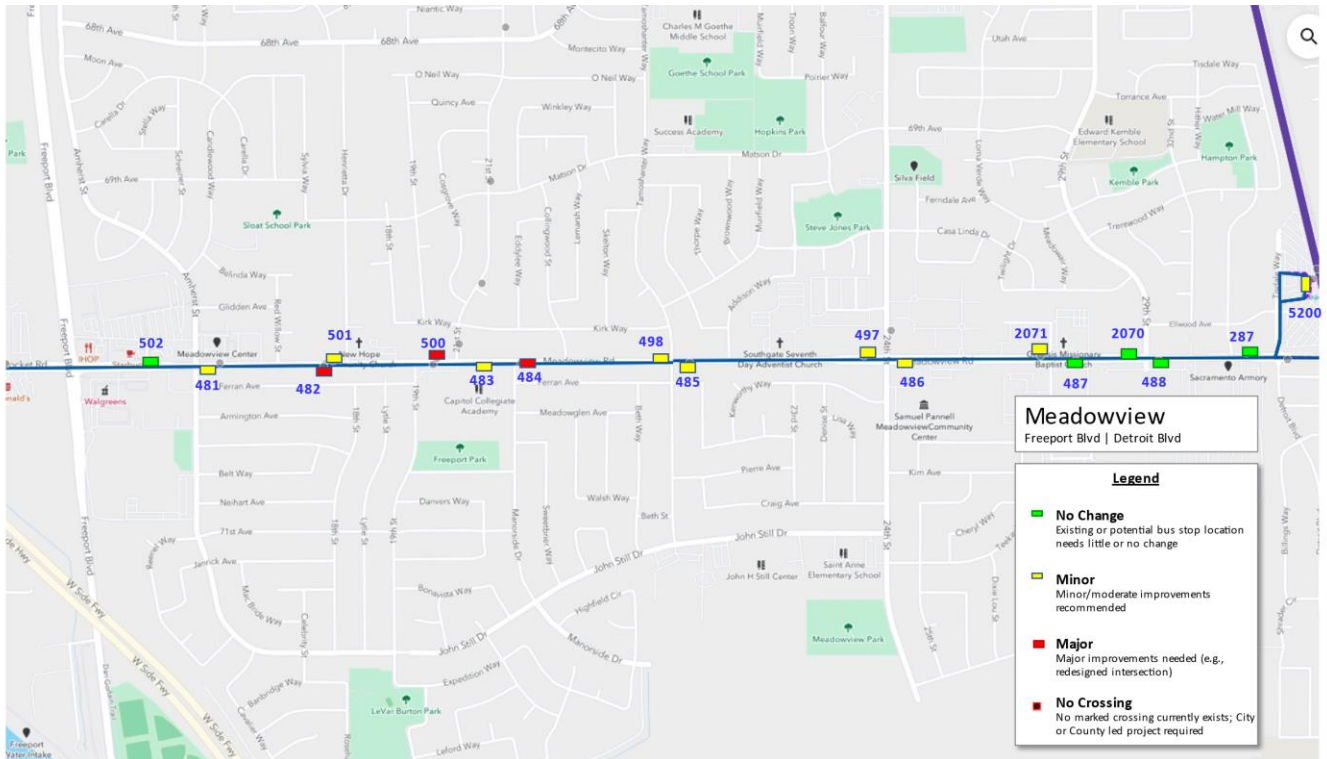


Corridor #52

Meadowview Rd

Freeport Blvd to Detroit Blvd

Jurisdiction:
Sacramento City





Corridor Length:
2.3 miles


Number of Stops:
5 – No Changes Needed
9 – Minor/Moderate Changes Recommended
3 – Major Changes Needed – Not Currently Feasible
0 – crossings needed


Total Cost: NA

Notes:

Priority: 1.11

| | | |
|---|---------------------|---|
| Meadowview Rd & Amherst St (EB) | Priority: 4 | Stop ID: 481 42 on, 23 off |
| Secure ROW at 7601 AMHERST ST (APN 052-0111-001) Construct 4 x 16' concrete pad behind existing sidewalk Construct 8' shelter Install new bench and new ped-scale lighting Install digital sign | | |
|  | | |
| Meadowview Rd & Henrietta Dr (EB) | Priority: NA | Stop ID: 482 2 on, 0 off |
| Secure ROW at 1761 FERRAN AVE (APN 052-0111-019) Construct 2 x 6' concrete pad behind existing sidewalk Replace 100' of rolled curb and gutter w/ vertical curb and reinforced gutter Rebuild 5 x 100' of level sidewalk | | |
|  | | |

| | | |
|--|------------------|---|
| | | |
| Meadowview Rd & Henrietta Dr (WB) | Priority: | Stop ID: 501 1 on, 6 off |
| Secure ROW at HENRIETTA DR (APN 048-0081-007) Construct 4 x 16' concrete pad behind existing sidewalk Relocate bench onto pad Replace 100' of rolled curb and gutter w/ vertical curb and reinforced gutter Rebuild 4 x 100' of level sidewalk | | |
|  | | |

| | | |
|---|--------------------|---------------------------------------|
| | | |
| Meadowview Rd & 19th St (EB) | Priority: 1 | Stop ID: 483 28 on, 12 off |
| Relocate stop 300' east Secure ROW at 2118 MEADOWVIEW RD (APN 052-0056-001) Construct 4 x 16' concrete pad behind existing sidewalk Install new pole, relocate sign Relocate bench onto pad Replace 100' of rolled curb and gutter w/ vertical curb and reinforced gutter Repave 6 x 100' of level sidewalk | | |
|  | | |

| | | |
|---|---------------------|---------------------------------------|
| | | |
| Meadowview Rd & 21st St (WB) | Priority: NA | Stop ID: 500 13 on, 48 off |
| Relocate stop 30' west Secure ROW at 2021 MEADOWVIEW RD (APN 048-0112-009) Construct 2 x 6' concrete pad behind existing sidewalk Install new pole 30' west Relocate signs Replace 70' of rolled curb and gutter w/ vertical curb and reinforced gutter Rebuild 5 x 70' of level sidewalk | | |



Meadowview Rd & Manorside Dr (EB)

Priority: NA

Stop ID: 484
14 on, 11 off

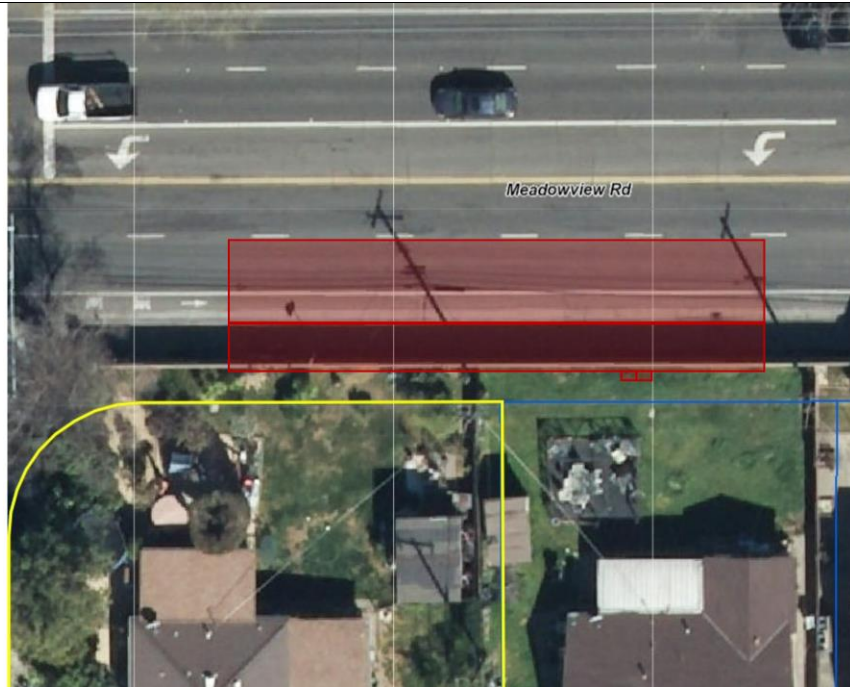
Secure ROW at 2135 FERRAN AVE (APN 052-0072-002)

Rebuild concrete wall

Construct 2 x 6' concrete pad behind existing sidewalk

Replace 100' of rolled curb and gutter w/ vertical curb and reinforced gutter

Repave 5 x 100' of level sidewalk



Meadowview Rd & Tamoshanter Way (WB)

Priority:

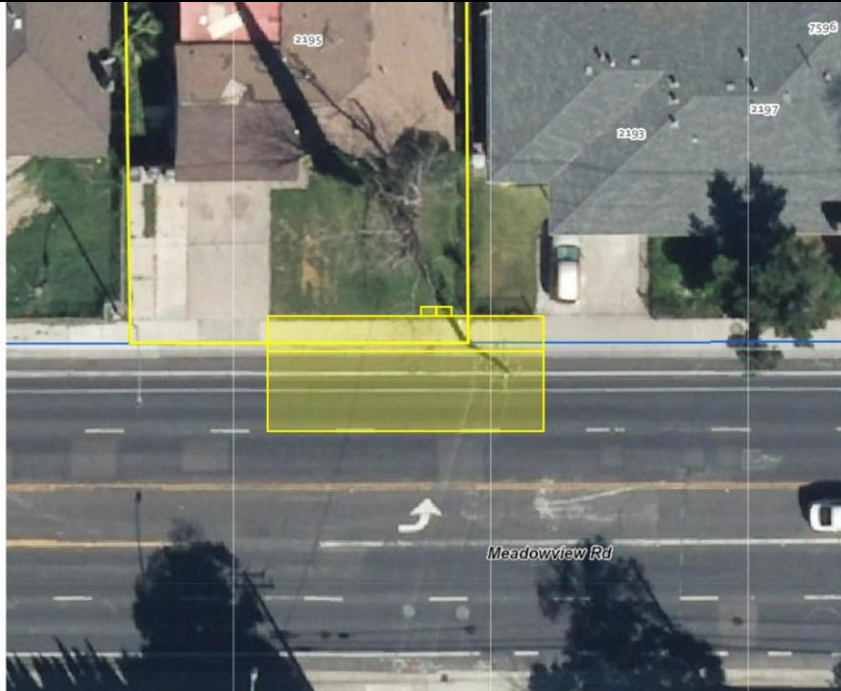
Stop ID: 498
11 on, 27 off


Secure ROW at 2195 MEADOWVIEW RD (APN 048-0198-013)


Construct 2 x 6' concrete pad behind existing sidewalk


Replace 50' of rolled curb and gutter w/ vertical curb and reinforced gutter

Rebuild 4 x 50' of level sidewalk

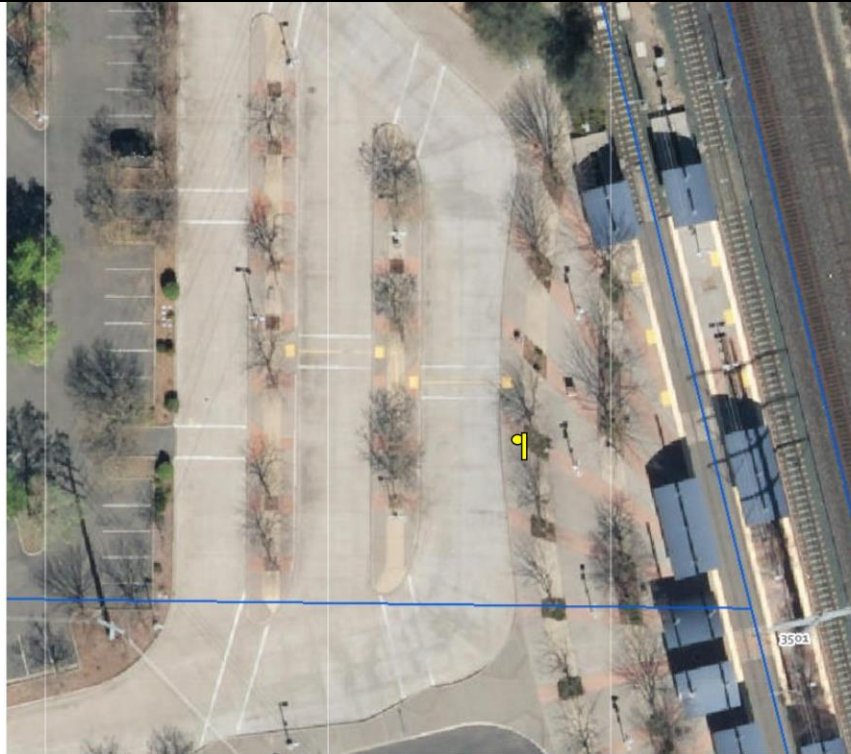


| | | |
|--|--------------------|--------------------------------------|
| Meadowview Rd & 22nd St (EB) | Priority: | Stop ID: 485 21 on, 10 off |
| Secure ROW at 2205 BABETTE WAY (APN 052-0034-002) Rebuild concrete wall Construct 4 x 16' concrete pad behind existing sidewalk Replace 60' of rolled curb and gutter w/ vertical curb and reinforced gutter Rebuild 5 x 60' of level sidewalk | | |
|  | | |
| Meadowview Rd & 24th St (WB) | Priority: 2 | Stop ID: 497 24 on, 36 off |
| Construct 12' shelter Install new bench and new ped-scale lighting | | |
|  | | |

| | | |
|--|---|------------------------------|
| Meadowview Rd & 24th St (EB) | Priority: 2 | Stop ID: 486 35 on, 7 off |
| Install digital sign Construct 12' shelter Remove bench Install new bench and pedestrian scale lighting | | |
| |  | |
| | | |

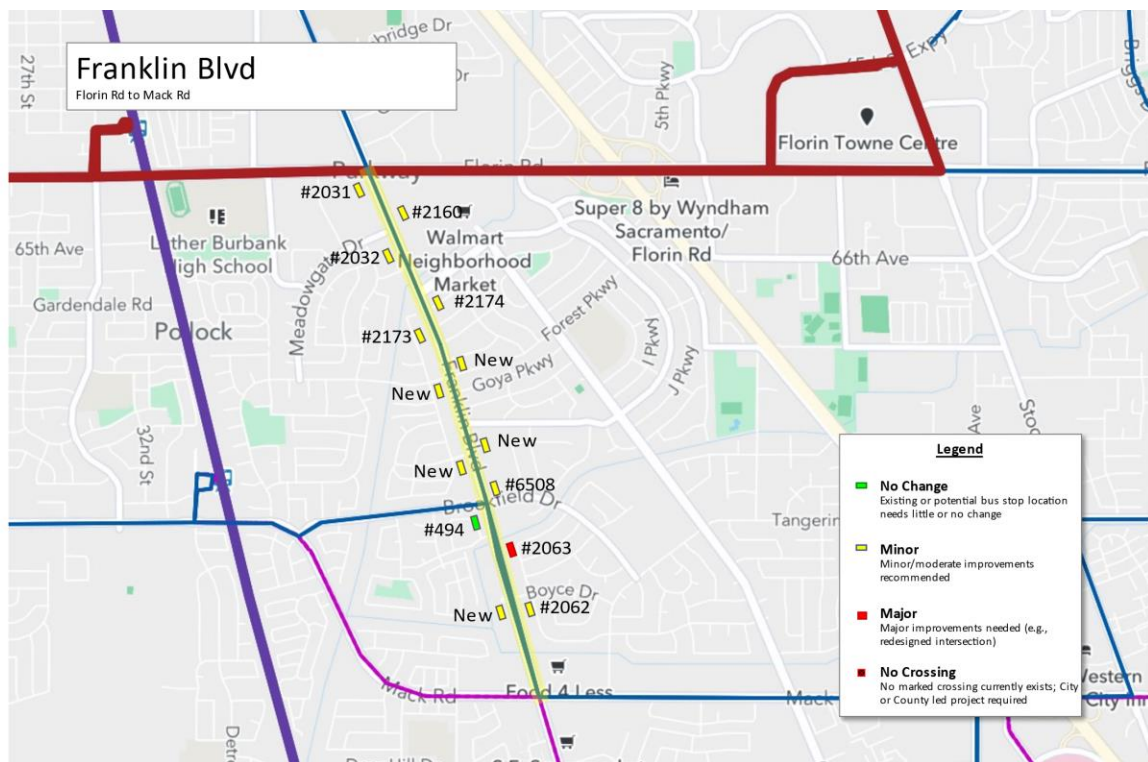
| | | |
|--|--------------------|---|
| | | |
| Meadowview Rd & Coral Gables Ct (WB) | Priority: | Stop ID: 2071 4 on, 14 off |
| Relocate stop 65' west Secure ROW at 2777 MEADOWVIEW RD (APN 049-0250-025) Construct 4 x 12' concrete pad behind existing sidewalk Install new pole, relocate sign Replace 100' of rolled curb and gutter w/ vertical curb and reinforced gutter Rebuild 6 x 100' of level sidewalk | | |
|  | | |
| Meadowview Rd & Meadowview LRT (NB) | Priority: 1 | Stop ID: 5200 220 on, 220 off |

Install digital sign



Corridor #53
Franklin Blvd
Florin Rd to Mack Rd

Jurisdiction:
City of Sacramento



Corridor Length:

1.6 miles

Number of Stops:

1 – No Changes Needed

12 – Minor/Moderate Changes Recommended


1 – Major Changes Needed – Not Currently Feasible

0 – crossings needed

Total Cost: NA

Notes: NA

Priority: 3.42

| | | |
|--|-------------|--------------------------------|
| Franklin Blvd & Florin Rd (SB) | Priority: 6 | Stop ID: 2031 42 on, 66 off |
| Secure ROW at 7218 Franklin Blvd (APN 049-0380-007) Construct new 4 x 20' concrete pad behind sidewalk Install shelter | | |
|  | | |
| Franklin Blvd & Meadowgate Dr (NB) | Priority: 5 | Stop ID: 2160 9 on, 33 off |
| Construct new 4 x 6' concrete pad behind sidewalk Relocate pole and sign by 44' to southeast | | |




Franklin Blvd & Meadowgate Dr (SB)

Priority: 4

Stop ID: 2032
10 on, 6 off

Secure ROW at 7290 Franklin Blvd (APN 049-0270-015)
Construct new 4 x 6' concrete pad behind sidewalk




Franklin Blvd & A Parkway (NB)

Priority: 4

Stop ID: 2174
19 on, 5 off

Secure ROW at 4400 A Parkway (APN 050-0032-001)

Construct new 4 x 8' concrete pad behind sidewalk
Install sign on existing pole



Franklin Blvd & Bouts Parkway (SB)

Priority: 5

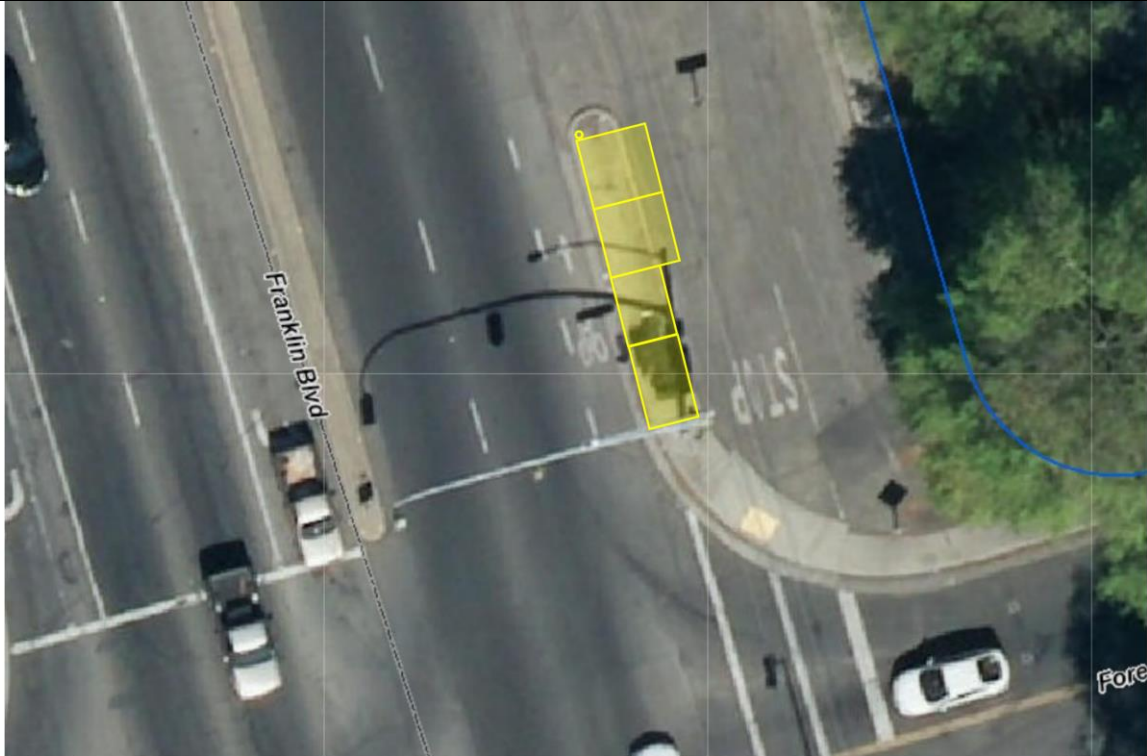
Stop ID: 2173
4 on, 15 off

Construct new 4 x 8' concrete pad behind sidewalk
Rebuild 16' of aluminum fencing



| | | |
|--|-----------|------------------------------|
| Franklin Blvd & Forest Parkway (NB) | Priority: | Stop ID: NA NA on, NA off |
| Construct new 20 x 10' front door concrete pad in planter strip at curb height Construct new 10 x 7' rear door concrete pad in planter strip at curb height | | |

Construct new 12 x 7' sidewalk adjacent to new rear door pad at curb height
Install new sign and pole



Franklin Blvd & Shining Star Dr (SB)

Priority: 2

Stop ID: NA
NA on, NA off

Secure ROW at 4400 Shining Star Dr (APN 049-0560-001)

Construct new 4 x 20' concrete pad behind sidewalk
Install new sign and pole



Franklin Blvd & Creeks Edge Way (NB)

Priority: 2

**Stop ID: NA
NA on, NA off**

Secure ROW at 7501 Franklin Blvd (APN 050-0020-023)
Construct new 4 x 20' concrete pad behind sidewalk
Install new sign and pole



Franklin Blvd & Creeks Edge Way (SB)

Priority: 2

**Stop ID: NA
NA on, NA off**

Secure ROW at 6 Creeks Edge Way (APN 049-0100-005)
Construct new 4 x 20' concrete pad behind sidewalk
Install new sign and pol



Franklin Blvd & Brookfield Dr (NB)

Priority: 6

Stop ID: 6508
32 on, 9 off

Secure ROW at 7575 Franklin Blvd (APN 050-0020-015)
Construct new 4 x 20' concrete pad behind sidewalk
Install shelter
Rebuild 28' of aluminum fencing




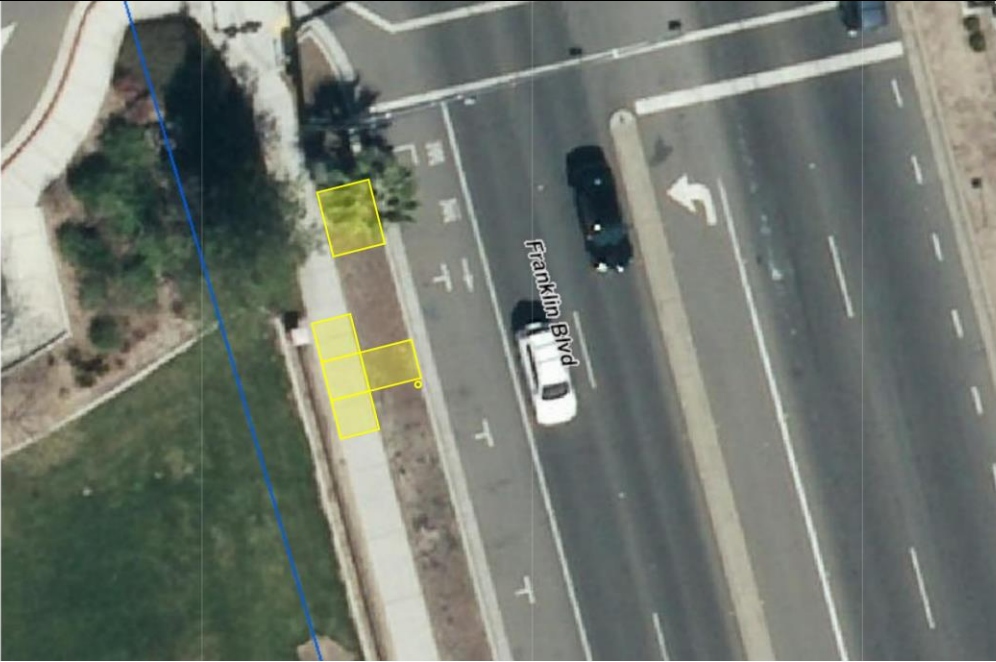
Franklin Blvd & Boyce Dr (NB)

Priority: 2

Stop ID: 2062

Construct new 10 x 20' front door concrete pad in planter strip at curb height
Build new 5 x 5' sidewalk adjacent to new front door pad at curb height
Build new 5 x 8' adjacent sidewalk panels as ramps no more than 1:12 from curb height to sidewalk height
Construct 10 x 5' rear door concrete pad at curb height
Relocate existing pole by 6' to northwest and install bus stop sign on the existing pole



| | | |
|---|--------------------|--------------------------------------|
| | | |
| Franklin Blvd & Boyce Dr (SB) | Priority: 3 | Stop ID: NA NA on, NA off |
| <p>Construct 8 x 6' level pad in planter strip at front door</p> <p>Demolish and rebuild sidewalk adjacent to new front door pad at curb height</p> <p>Demolish and rebuild adjacent sidewalk panels as ramps no more than 1:12 from curb height to sidewalk height</p> <p>Construct 8 x 10' rear door pad as ramp from curb height to sidewalk height</p> <p>Install new sign and pole</p> <p>Remove parking</p> | | |
|  | | |

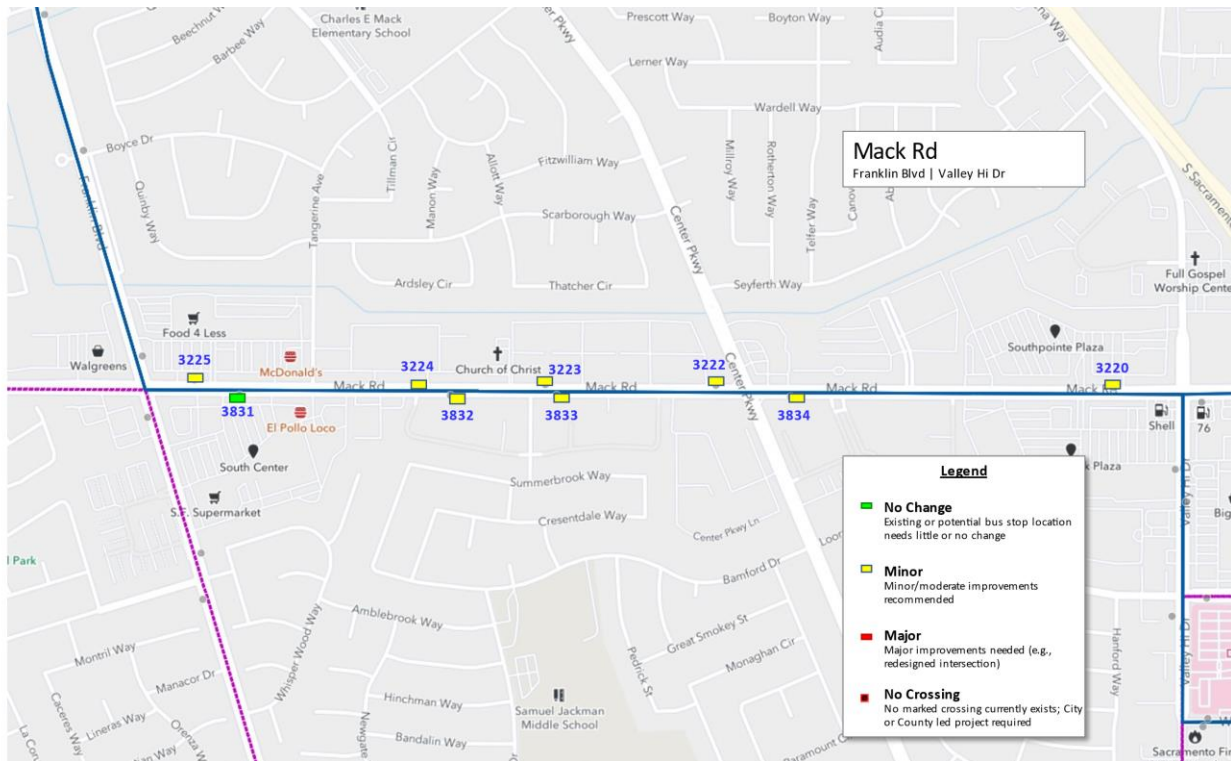
Corridor #54

Mack Rd

Franklin Blvd to Valley Hi Dr

Jurisdiction:

Sacramento County



Corridor Length:

1.25 miles

Number of Stops:

1 – No Changes Needed

8 – Minor/Moderate Changes Recommended

0 – Major Changes Needed – Not Currently Feasible

0 – crossings needed

Total Cost: NA

Notes:

NA

Priority: 2.6

| | | |
|--|--------------------|--|
| Mack Rd & Franklin Blvd (WB) | Priority: 4 | Stop ID: 3225 45 on, 26 off |
| Expand 4 x 4' concrete pad Reposition the trash can Add digital sign | | |



Mack Rd & Tangerine Ave (WB)

Priority: 3

Stop ID: 3224
3 on, 3 off

Construct 8 x 8' level concrete pad in planter strip at front door
Demolish and rebuild sidewalk adjacent to new front door pad at curb height

Demolish and rebuild adjacent sidewalk panels as ramps no more than 1:12 from curb height to sidewalk height
Construct 8 x 8' rear door pad as ramp from curb height to sidewalk height



Mack Rd & Tangerine Ave (EB)

Priority: 3

Stop ID: 3832
1 on, 7 off

Construct 8 x 8' level concrete pad in planter strip at front door
Demolish and rebuild sidewalk adjacent to new front door pad at curb height

E-753

Demolish and rebuild adjacent sidewalk panels as ramps no more than 1:12 from curb height to sidewalk height
Construct 8 x 8' rear door pad as ramp from curb height to sidewalk height




Mack Rd & Summersdale Dr (WB)

Priority: 3

Stop ID: 3223
23 on, 19 off

Construct 8 x 8' level concrete pad in planter strip at front door

Demolish and rebuild sidewalk adjacent to new front door pad at curb height
Demolish and rebuild adjacent sidewalk panels as ramps no more than 1:12 from curb height to sidewalk height
Construct 8 x 8' rear door pad as ramp from curb height to sidewalk height
Install new bench



Mack Rd & Summersdale Dr (EB)

Priority: 3

Stop ID: 3833
14 on, 24 off

Construct 8 x 12' level concrete pad in planter strip at front door
Demolish and rebuild sidewalk adjacent to new front door pad at curb height
Demolish and rebuild adjacent sidewalk panels as ramps no more than 1:12 from curb height to sidewalk height
Construct 8 x 8' rear door pad as ramp from curb height to sidewalk height
Install new bench and new ped-scale lighting
Ramp sidewalk to meet curb height





Mack Rd & Center Pkwy (WB)

Priority: 1

Stop ID: 3222

E-756

| | | |
|---|--------------------|---------------------------------------|
| | | 75 on, 37 off |
| Add digital sign | | |
|  | | |
| Mack Rd & Center Pkwy (EB) | Priority: 3 | Stop ID: 3834 29 on, 56 off |
| <p>Construct 8 x 12' level concrete pad in planter strip at front door</p> <p>Demolish and rebuild sidewalk adjacent to new front door pad at curb height</p> <p>Demolish and rebuild adjacent sidewalk panels as ramps no more than 1:12 from curb height to sidewalk height</p> <p>Construct 8 x 8' rear door pad as ramp from curb height to sidewalk height</p> <p>Construct 8' shelter</p> <p>Install new bench and new ped-scale lighting</p> | | |



Mack Rd & La Mancha Way (WB)

Priority: 1

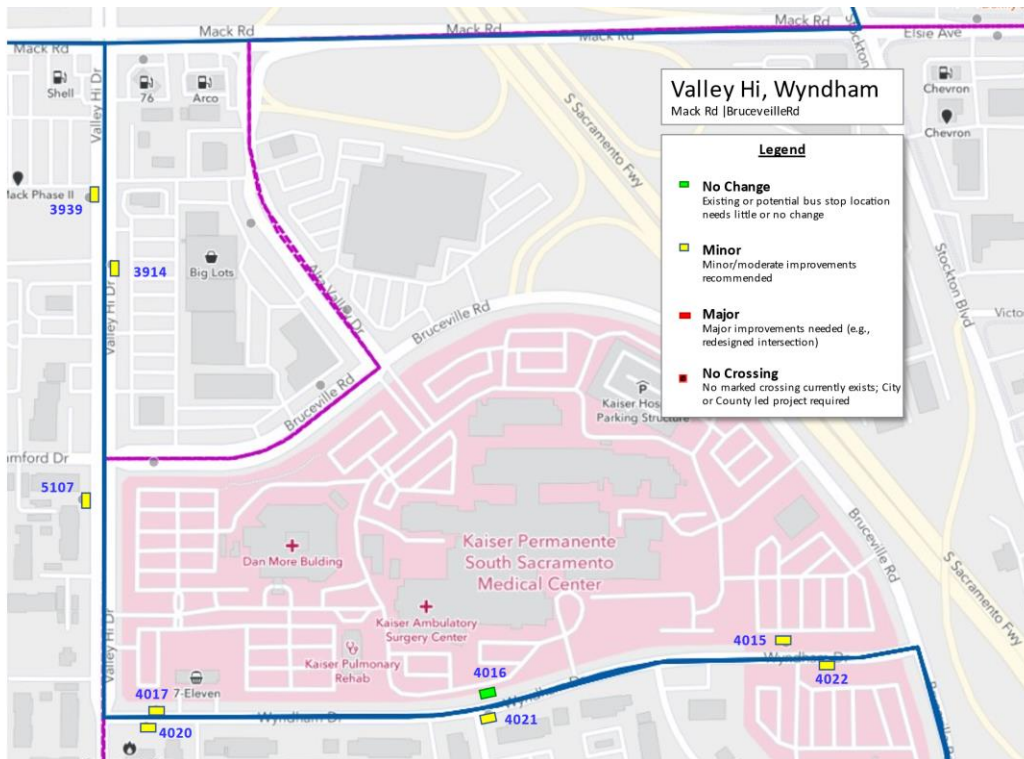
Stop ID: 3220
80 on, 29 off

Add trashcan
Add digital sign



Corridor #55
Valley Hi Dr, Wyndham Dr
Mack Rd to Bruceville Rd

Jurisdiction:
City of Sacramento





Corridor Length:
0.9 miles

Number of Stops:
1 – No Changes Needed
8 – Minor/Moderate Changes Recommended
0 – Major Changes Needed – Not Currently Feasible
0 – crossings needed

Total Cost: NA

Notes:
NA

Priority: 1.23

| | | |
|--|-------------|---------------------------------|
| Valley Hi Dr & Mack Rd (SB) | Priority: 2 | Stop ID: 3939 57 on, 147 off |
| Construct 8' shelter Install new bench Install pedestrian scale lighting Install digital sign | | |
|  | | |
| Valley Hi Dr & Mack Rd (NB) | Priority: 2 | Stop ID: 3914 80 on, 43 off |
| Construct 12' shelter Install new bench and new ped-scale lighting Install digital sign | | |
|  | | |

| | | |
|--|--------------------|--|
| Valley Hi Dr & Bamford Dr (SB) | Priority: 2 | Stop ID: 5107 13 on, 18 off |
| Secure ROW at 6483 VALLEY HI DR (APN 117-0012-008) Remove landscaping Construct 4 x 16' concrete pad behind existing sidewalk Install bench | | |



Wyndham Dr & Valley Hi Dr (EB)

Priority:

Stop ID: 4020
10 on, 27 off

Secure ROW at 6550 WYNDHAM DR (APN 117-0170-018)
Construct 2 x 16' concrete pad behind existing sidewalk
Relocate bench onto pad

Add 25' of No Parking paint east of stop
Replace 100' of rolled curb and gutter w/ vertical curb and reinforced gutter
Rebuild 5 x 100' of level sidewalk

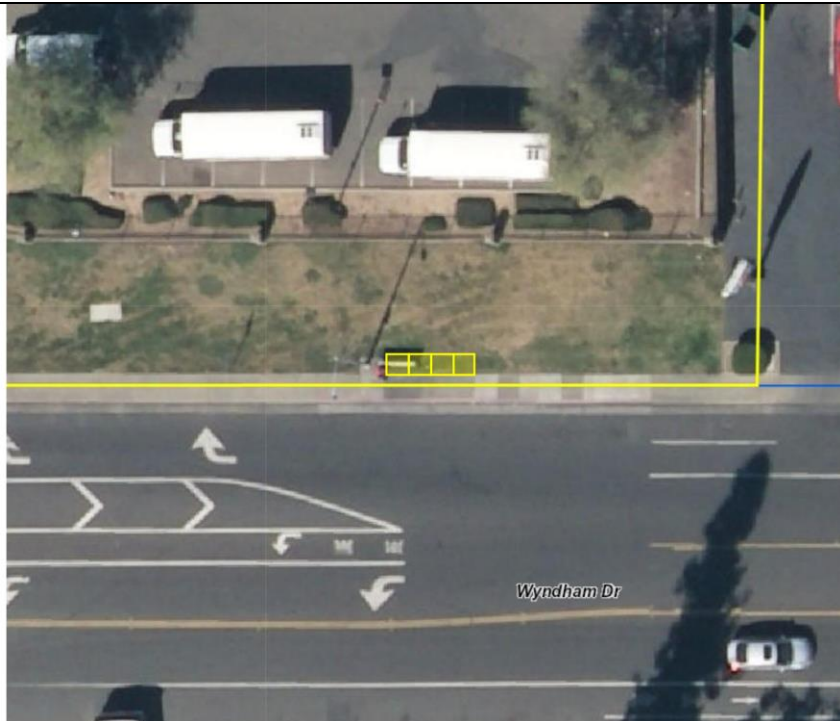


Wyndham Dr & Valley Hi Dr (WB)

Priority: 2

Stop ID: 4017
14 on, 11 off

Secure ROW at 6600 BRUCEVILLE RD (APN 117-0170-085)
Construct 4 x 16' concrete pad behind existing sidewalk
Relocate bench onto pad



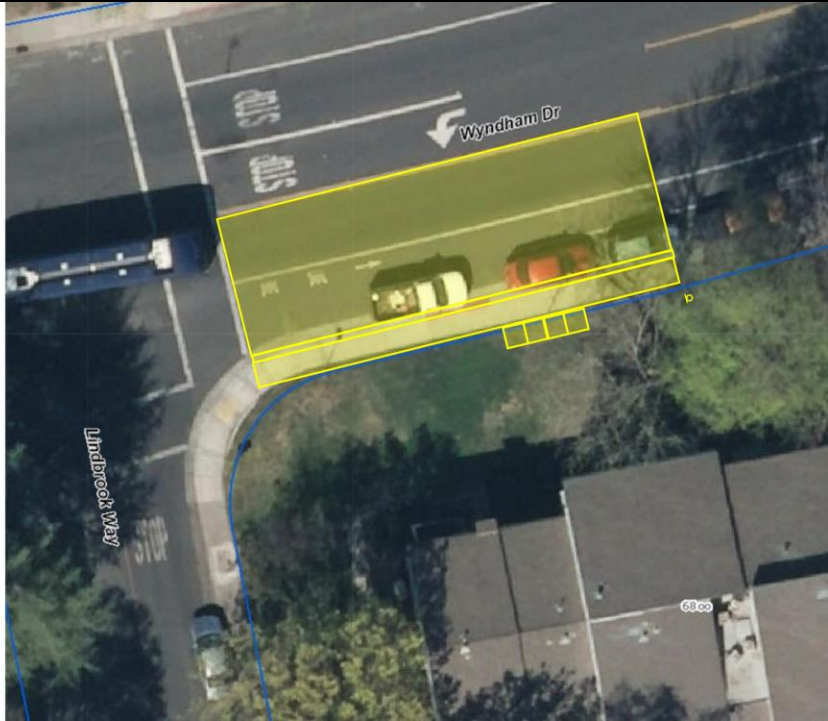
Wyndham Dr & Lindbrook Way (EB)

Priority: -1

Stop ID: 4021
11 on, 20 off

Secure ROW at 6808 WYNDHAM DR (APN 117-0170-046-0000)

Construct 4 x 16' concrete pad behind existing sidewalk
 Add No Parking sign approximately 25' east of existing bus stop sign
 Replace 80' of rolled curb and gutter w/ vertical curb and reinforced gutter
 Rebuild 4 x 80' of level sidewalk




Wyndham Dr & Bruceville Rd (WB)

Priority: 2

**Stop ID: 4015
5 on, 7 off**

Secure ROW at 6600 BRUCEVILLE RD (APN 117-0170-050)
 Construct 4 x 8' concrete pad behind existing sidewalk
 Construct erosion wall

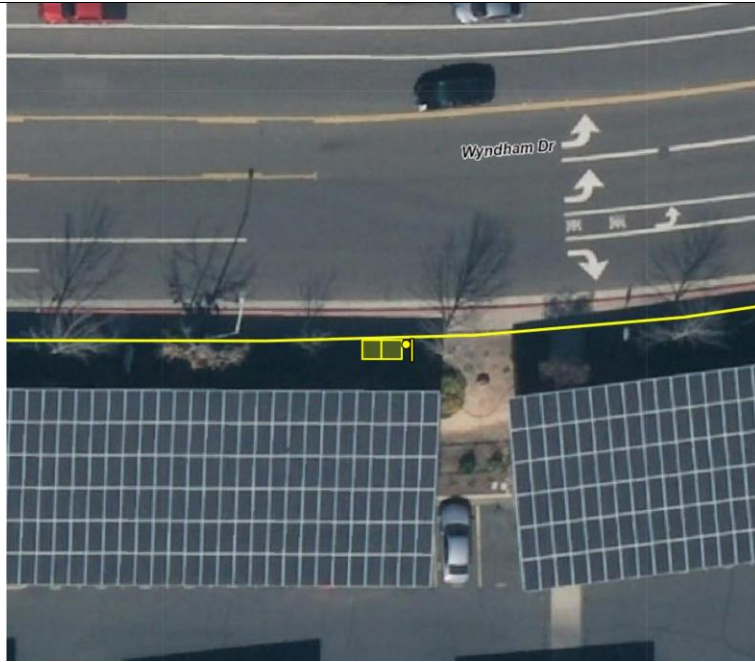


Wyndham Dr & Bruceville Rd (EB)

Priority: 2

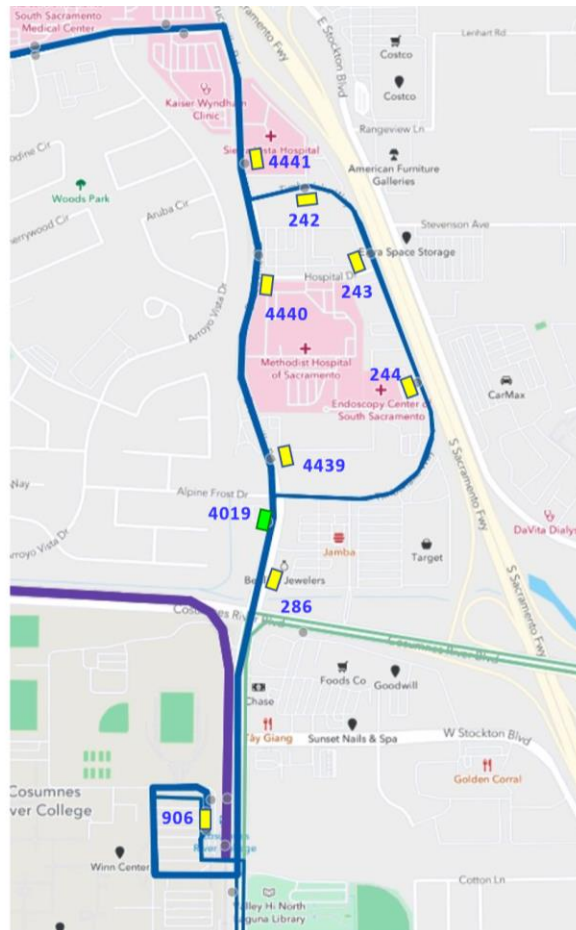
**Stop ID: 4022
9 on, 7 off**

Relocate stop approx. 20' east
Secure ROW at 7300 BRUCEVILLE RD (APN 117-0170-083)
Remove landscaping
Construct 4 x 8' concrete pad behind existing sidewalk
Construct erosion wall
Install new pole, relocate sign.



Corridor #56
Bruceville Rd, Timberlake Dr
Wyndham Dr to Cosumnes River College Entrance

Jurisdiction:
City of Sacramento



Bruceville-Timberlake
Wyndham | Cosumnes River College

Legend



- **No Change**
Existing or potential bus stop location
needs little or no change
- **Minor**
Minor/moderate improvements
recommended
- **Major**
Major improvements needed (e.g.,
redesigned intersection)
- **No Crossing**
No marked crossing currently exists; City
or County led project required

Corridor Length:
2 miles


Number of Stops:
1– No Changes Needed
8 – Minor/Moderate Changes Recommended
0 – Major Changes Needed – Not Currently Feasible
0 – crossings needed

Total Cost: TBD

Priority Score: 1.75

| | | |
|---|--|--|
| Bruceville Rd & Timberlake Way (NB) | Priority: 2 | Stop ID: 4441 4 on, 2 off |
| Secure ROW at 8001 BRUCEVILLE RD (APN 117-0120-028-0000) Construct 4 x 8' concrete pad behind existing sidewalk Install new pole, relocate sign Build erosion wall | | |
| |  | |
| Timberlake Wy & Bruceville Rd (EB) | Priority: 2 | Stop ID: 242 1 on, 3 off |
| Secure ROW at TIMBERLAKE WAY (APN 117-0120-051-0000) Construct 4 x 16' concrete pad behind existing sidewalk | | |
| |  | |

| | | |
|---|--------------------|---|
| | | |
| Timberlake Wy & Hospital Dr (SB) | Priority: 2 | Stop ID: 243 1 on, 6 off |
| Secure ROW at 7600 HOSPITAL DR (APN 117-0181-002-0000) Construct 4 x 16' concrete pad behind existing sidewalk | | |



Timberlake Wy & Richardson Ct (SB)

Priority: 2

Stop ID: 244
4 on, 7 off

Relocate stop ~20 feet south
Secure ROW at 8120 TIMBERLAKE WAY (APN 117-0181-038)

Construct 4 x 16' concrete pad behind existing sidewalk
Install new pole, relocate sign
Add 25' of No Parking



Bruceville Rd & Hospital Dr (NB)

Priority: 2

Stop ID: 4440
10 on, 3 off

Secure ROW at 7500 HOSPITAL DR (APN 117-0181-036)

Move stop 40' South
Construct 4 x 16' concrete pad behind existing sidewalk
Construct erosion wall
Install new pole and relocate sign
Relocate bench



| | | |
|--|--------------------|--------------------------------------|
| Bruceville Rd & Timberlake Way (NB) | Priority: 2 | Stop ID: 4439 13 on, 3 off |
| Secure ROW at 8101 BRUCEVILLE RD (APN 117-0181-026-0000) Construct 4 x 16' concrete pad behind existing sidewalk Build erosion wall Install bench | | |
|  | | |
| Bruceville Rd & Cosumnes Blvd (NB) | Priority: 1 | Stop ID: 286 45 on, 12 off |
| Add digital sign | | |
|  | | |

| | | |
|--|-------------|--------------------------------|
| Cosumnes Light Rail Station & Bus Bay 1 (NB) | Priority: 1 | Stop ID: 906 122 on, 87 off |
| Add digital sign | | |
|  | | |

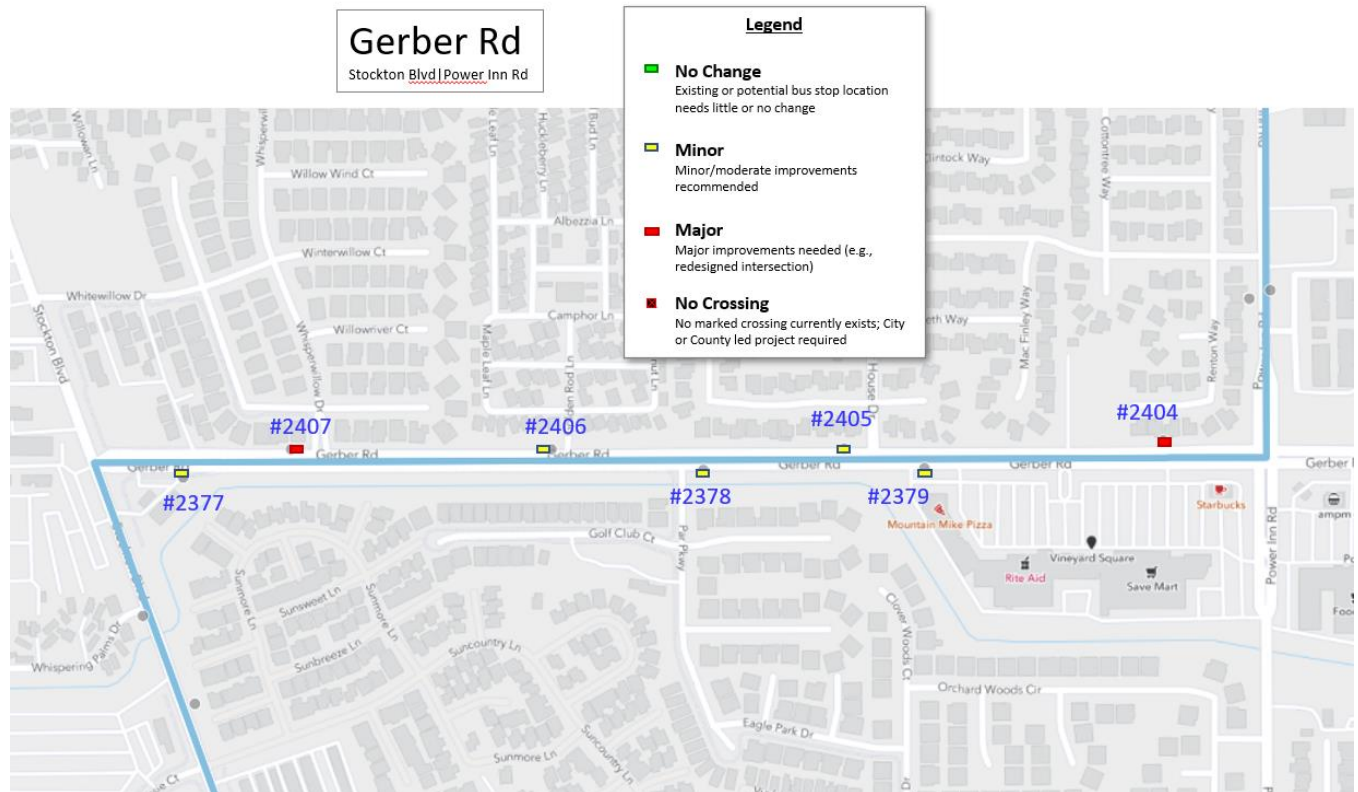
Corridor #57

Gerber Rd

Stockton Blvd to Power Inn Rd

Jurisdiction:

Sacramento County



Corridor Length:

0.75 mile

Number of Stops:

0 – No Changes Needed

5 – Minor/Moderate Changes Recommended

2 – Major Changes Needed – Not Currently Feasible


0 – crossings needed


Total Cost:

NA

Notes:

Corridor Priority: 1.00

| | | |
|---|-------------|--------------------------------|
| Gerber Rd & Stockton Blvd (EB) | Priority: 3 | Stop ID: 2377 11 on, 17 off |
| Secure ROW at 7601 Stockton Blvd (APN 115-0010-007) Construct new 4' x 16' concrete pad Relocate existing pole and sign | | |
|  <p>An aerial photograph of a multi-lane road intersection. The road is labeled 'Gerber Rd' in six locations across the top of the image. A large blue truck is in the center of the intersection. White arrows on the road indicate traffic flow. A map overlay in the bottom right corner shows a yellow rectangle and a blue circle with a house icon, labeled '7601 Stockton Blvd' and 'Major & Food'.</p> | | |

| | | |
|--|--------------|------------------------------|
| Gerber Rd & Whisper Willow Dr (WB) | Priority: NA | Stop ID: 2407 7 on, 8 off |
| Replace 3 x 100' rolled curb/gutter w/ new vertical curb/gutter Repave 14 x 100' area adjacent to new curb/gutter Rebuild 5 x 100' level sidewalk Install new pole and sign | | |
|  | | |

| | | |
|----------------------------------|-------------|------------------------------|
| Gerber Rd & Palmer House Dr (WB) | Priority: 1 | Stop ID: 2406 5 on, 2 off |
|----------------------------------|-------------|------------------------------|

Secure ROW at 7461 Gerber Rd (APN 051-0180-019)
Construct new 4' x 16' concrete pad
Relocate existing pole and sign



| | | |
|--|--------------------|---|
| Gerber Rd & Par Parkwy (EB) | Priority: 1 | Stop ID: 2378 3 on, 10 off |
|--|--------------------|---|

Construct 4 x 16' concrete pad behind sidewalk
 Replace 3 x 100' rolled curb/gutter w/ new vertical curb/gutter
 Repave 14 x 100' area adjacent to new curb/gutter
 Rebuild 5 x 100' level sidewalk



| | | |
|---|--------------------|--|
| Gerber Rd & Palmer House Dr (WB) | Priority: 0 | Stop ID: 2405 8 on, 4 off |
|---|--------------------|--|

Secure ROW at 7649 McTavish Circle (APN 051-0391-035)
Construct 2 x 16 concrete pad behind sidewalk
Replace 3 x 100' rolled curb/gutter w/ new vertical curb/gutter
Repave 14 x 100' area adjacent to new curb/gutter
Rebuild 6 x 100' level sidewalk




| | | |
|------------------------------------|-------------|-------------------------------|
| Natoma Station Dr & Natoma Station | Priority: 0 | Stop ID: 2379 8 on, 13 off |
|------------------------------------|-------------|-------------------------------|

Secure ROW at 7800 Gerber Rd (APN 115-0010-033)
Construct new 4' x 16' concrete pad
Relocate existing pole and sign
Replace 3 x 100' rolled curb/gutter w/ new vertical curb/gutter
Repave 14 x 100' area adjacent to new curb/gutter
Rebuild 5 x 100' level sidewalk



| | | |
|-------------------------------|--------------|--------------------------------|
| Gerber Rd & Power Inn Rd (WB) | Priority: NA | Stop ID: 2404 10 on, 13 off |
|-------------------------------|--------------|--------------------------------|

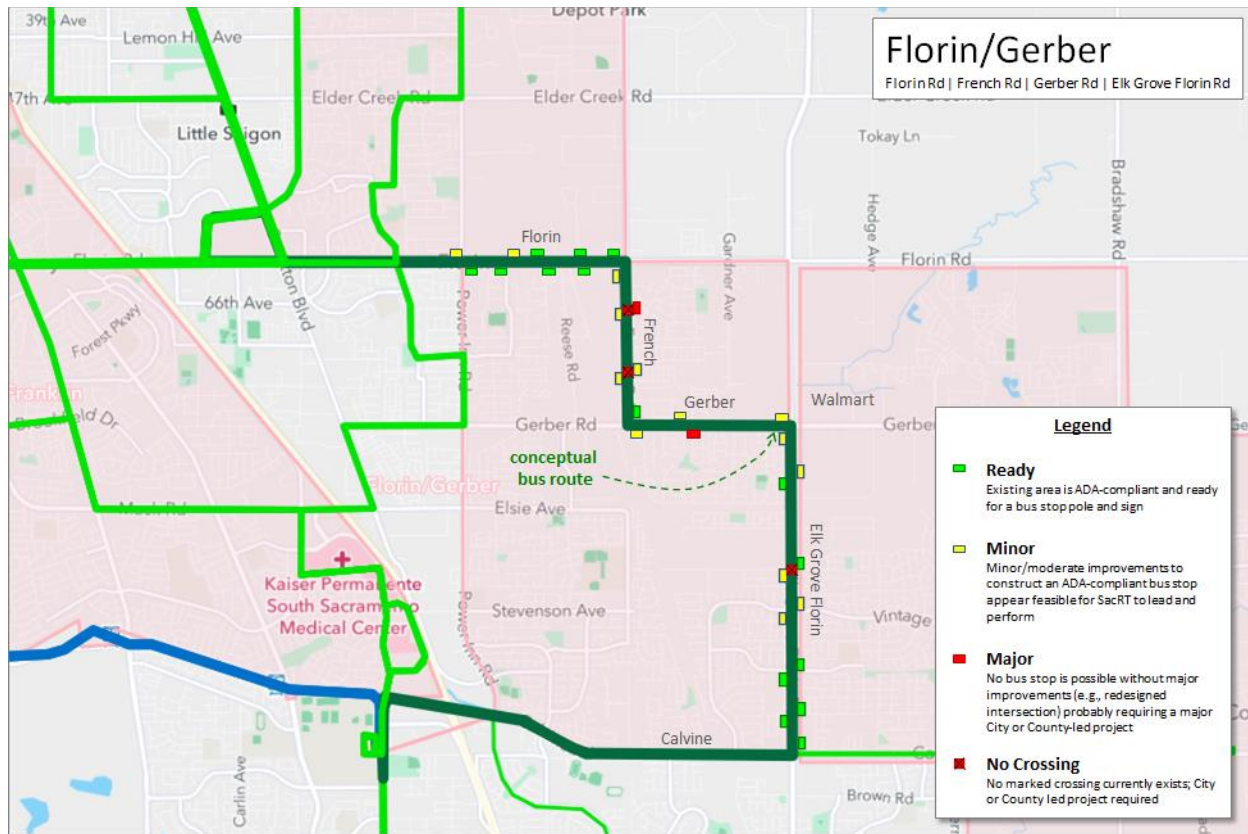
Relocate existing pole and sign
 Rebuild 8 x 150' level sidewalk
 Replace 3 x 150' rolled curb/gutter w/ new vertical curb/gutter
 Repave 19 x 150' area adjacent to new curb/gutter



Corridor #58

Florin Rd, French Rd, Gerber Rd, Elk Grove Florin Rd
Power Inn Rd to Calvin Rd

Jurisdiction:
Sacramento County





Corridor Length:
5 miles



Number of Stops:
15 – No Changes Needed
13 – Minor/Moderate Changes Recommended
2 – Major Changes Needed – Not Currently Feasible
3 – crossings needed


Notes:

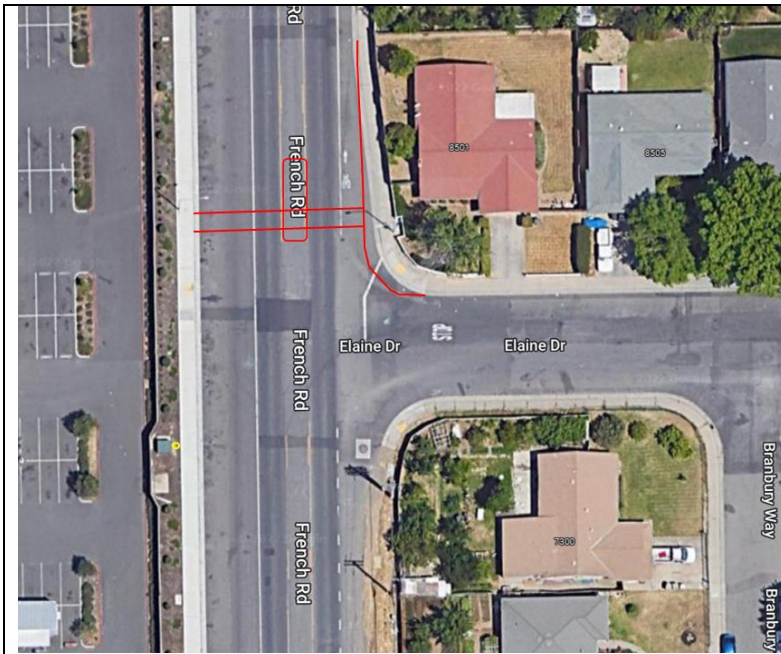
This corridor does not currently have SacRT bus service; however, the corridor has been discussed as a future corridor for bus service expansion. In order to add bus service, bus stops will need to be constructed in several locations. New crossings may also be needed. Some bus stop work is major, probably beyond the scope of SacRT to perform.

Corridor Priority Score: 0.67

| | | |
|---|-------------------|----------|
| Florin Rd & Florin Perkins Rd (WB) | Priority Score: 1 | New Stop |
| Secure ROW at 7128 Florin Perkins Rd (APN 064-0062-027) Construct new 4 x 16' concrete pad Install new pole | | |
|  | | |
| Florin Rd & Power Inn Rd (WB) | Priority Score: 1 | New Stop |
| Secure ROW at 8061 Florin Road (APN 043-0062-024) Construct new 4 x 16' concrete pad Install new pole and bench | | |
|  | | |

| | | |
|---|-------------------|----------|
| Florin Rd & Kara Dr (WB) | Priority Score: 1 | New Stop |
| Secure ROW at 8215 Florin Road (APN 043-0082-013) Construct new 4 x 16' concrete pad Install new pole | | |
|  | | |
| French Rd & Florin Rd (SB) | Priority Score: 0 | New Stop |
| Secure ROW at 8484 Florin Rd (APN 065-0020-042) Construct new 4 x 16' concrete pad behind existing s/w Replace 3 x 60' rolled curb/gutter w/ new vertical curb/gutter Repave 32 x 60' area adjacent to new curb/gutter Install new pole | | |
|  | | |

| | | |
|--|---------------------|-----------------|
| French Rd & Elaine Dr (SB) | Priority Score: 1 | New Stop |
| Secure ROW at 7338 French Rd (APN 065-0030-025) Construct new 4 x 16' concrete pad behind existing s/w Add two new poles and No Parking signs Remove 160' of street parking | | |
|  | | |
| French Rd & Elaine Dr (NB) | Priority Score: n/a | New Stop |
| Widen sidewalk and install crossing Likely requires rebuilding corner and curb ramps Defer to future Sacramento County project | | |




French Rd & Calais Dr (SB)

Priority Score: 1

New Stop

Secure ROW at 7420 French Rd (APN 065-0060-037)
 Construct new 4 x 16' concrete pad behind existing s/w
 Replace 3 x 60' rolled curb/gutter w/ new vertical curb/gutter
 Repave 2 x 60' strip adjacent to new curb/gutter
 Install new pole



French Rd & Calais Dr (NB)

Priority Score: 1


New Stop

Secure ROW at 8550 Calais Rd (APN 065-0130-073)
 Construct new 4 x 16' concrete pad behind existing s/w
 Construct 24' of retaining wall
 Install new pole
 Add crossing and two curb ramps



| | | |
|--|-------------------|----------|
| Gerber Rd & Tiogawoods Dr (EB) | Priority Score: 0 | New Stop |
| Secure ROW at 8530 Gerber Rd (APN 115-0580-014) Replace 7 x 60' sidewalk Replace 3 x 60' rolled curb/gutter w/ new vertical curb/gutter Repave 13 x 60' area from gutter to skip line Install new pole | | |
| | | |
| Gerber Rd & Valley Wood Dr (WB) | Priority Score: 0 | New Stop |

Secure ROW at 8665 Gerber Rd (APN 065-0070-042)
Replace 3 x 50' rolled curb/gutter w/ new vertical curb/gutter
Repave 21 x 50' area from gutter to skip line
Construct 4 x 16' concrete pad behind existing sidewalk
Construct 24' retaining curb behind new concrete pad
Install new pole





Gerber Rd & Valley Wood Dr (EB)


Priority Score: 1


New Stop

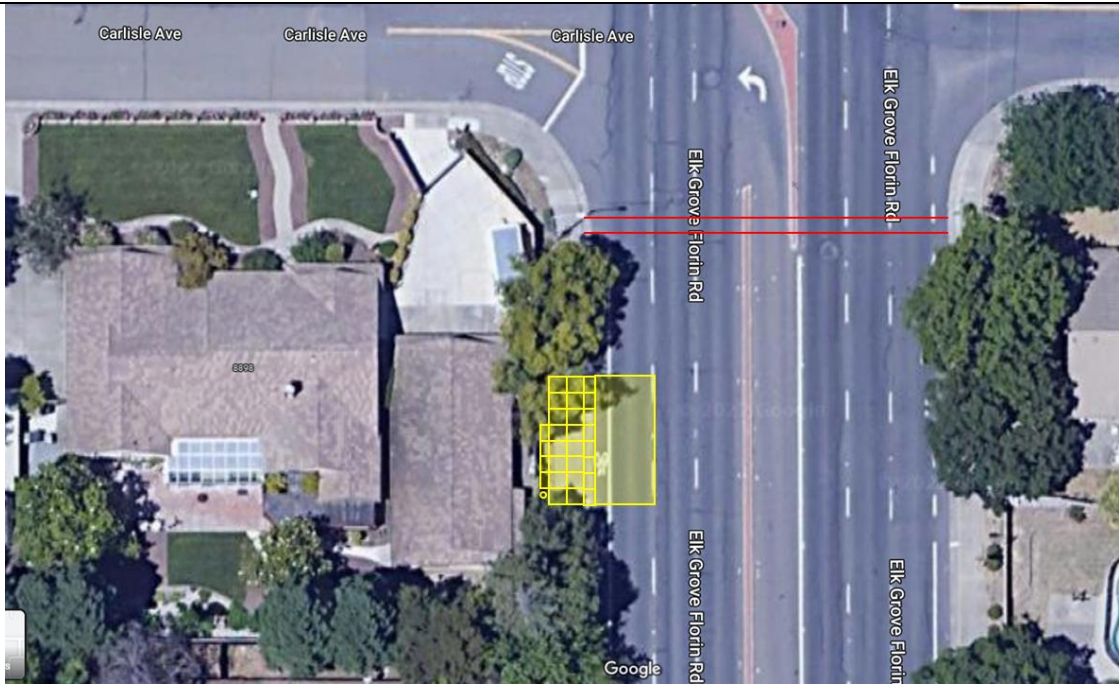
Secure ROW at 7601 Valley Wood Dr (APN 115-0261-001)
Remove 8' of existing masonry wall
Construct 3 x 8' concrete pad behind existing sidewalk
Construct 12' new masonry wall behind new pad (match to existing wall); Install new pole



| | | |
|---|-------------------|-----------------|
| Gerber Rd & Elk Grove Florin Rd (WB) | Priority Score: 0 | New Stop |
| Secure ROW at 7590 Elk Grove Florin Road (APN 065-0070-010) Construct new 6 x 42' sidewalk Construct new 4 x 16' concrete pad behind sidewalk Construct new 3 x 42' vertical curb and gutter Repave 9 x 72' area from gutter to existing bike lane stripe; Install new pole | | |
|  | | |

| | | |
|--|-------------------|-----------------|
| Elk Grove Florin Rd & Gerber Rd (SB) | Priority Score: 0 | New Stop |
| Secure ROW at 8890 Gerber Rd (APN 115-0040-060) Construct new 6 x 48' sidewalk Construct new 4 x 16' concrete pad behind sidewalk Construct new 3 x 48' vertical curb and gutter Repave 13 x 48' area from gutter to existing bike lane stripe; install new pole | | |
|  | | |

| | | |
|---|---------------------|-----------------|
| Elk Grove Florin Rd & Tiogawoods Dr (NB) | Priority Score: n/a | New Stop |
| No bus stop possible until major changes to road Defer to future Sacramento County project | | |
|  | | |
| Elk Grove Florin Rd & Carlisle Dr (SB) | Priority Score: 0 | New Stop |
| Replace 8 x 32' sidewalk Construct new 2 x 16' concrete pad behind s/w Replace 3 x 32' existing rolled curb with new vertical curb and gutter Repave 15' x 32' area from gutter to skip line; Install new pole New crossing needed (to be designed and built by others) | | |

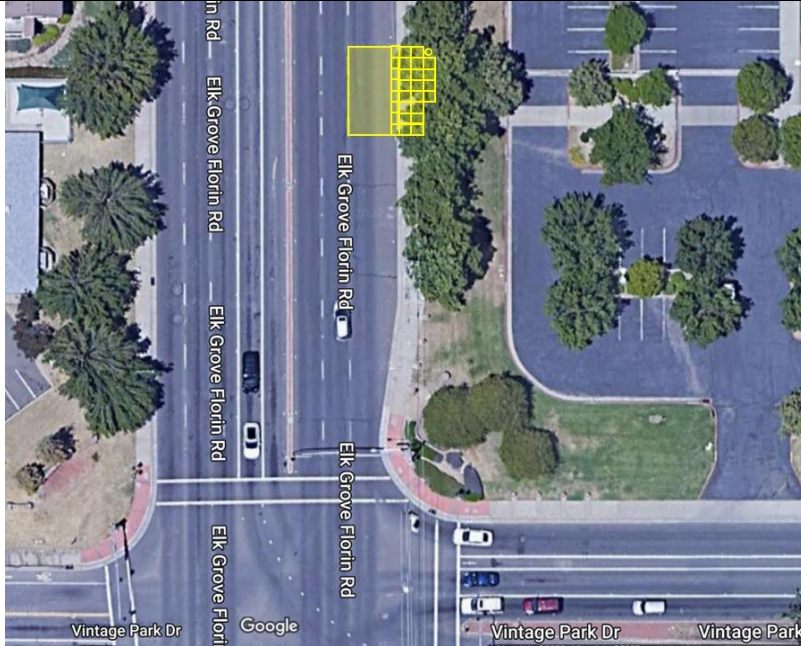


Elk Grove Florin Rd & Vintage Park Dr (NB)

Priority Score: 2

New Stop

Rebuild 8 x 32' sidewalk
 Construct new 4 x 16' concrete pad behind s/w
 Replace 3 x 32' rolled curb w/ vertical curb/gutter
 Repave 16' x 32' area from gutter to skip line
 Install new pole



Elk Grove Florin Rd & Vintage Park Dr (SB)

Priority Score: 1

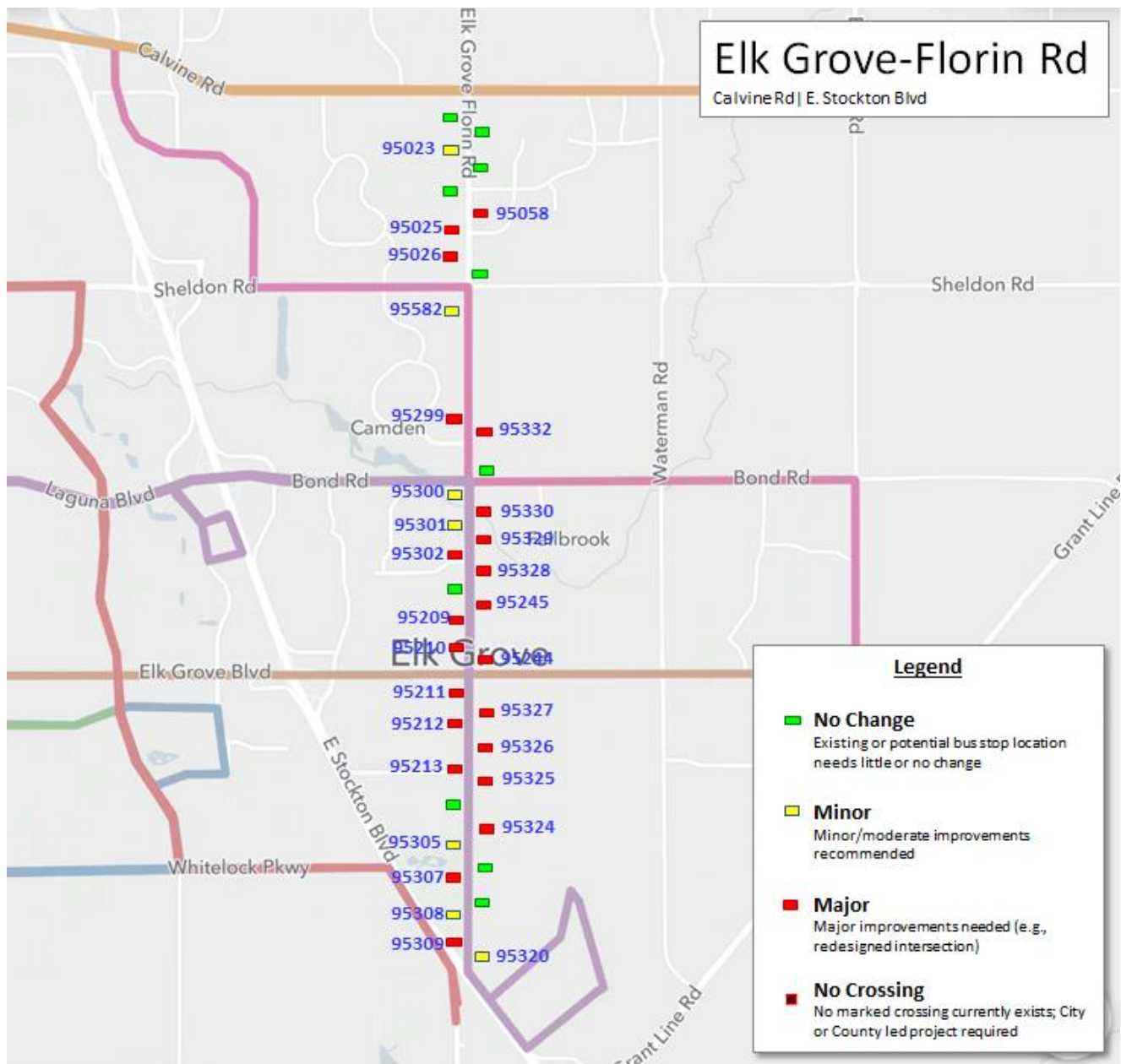
New Stop

Secure ROW at 8876 Vintage Park Dr (APN 115-0530-001)
Rebuild 6 x 32' sidewalk; construct new 2 x 8' concrete pad behind s/w
Replace 3 x 32' rolled curb w/ vertical curb/gutter
Construct 12' retaining curb behind new pad
Repave 12' x 32' area from gutter to skip line; Install new pole



Corridor #59
Elk Grove-Florin Rd
 Calvin Rd to East Stockton Blvd

Jurisdiction:
 City of Elk Grove



Corridor Length:

4.5 mile

Number of Stops:

10 – No Changes Needed

7 – Minor/Moderate Changes Recommended


22 – Major Changes Needed – Not Currently Feasible

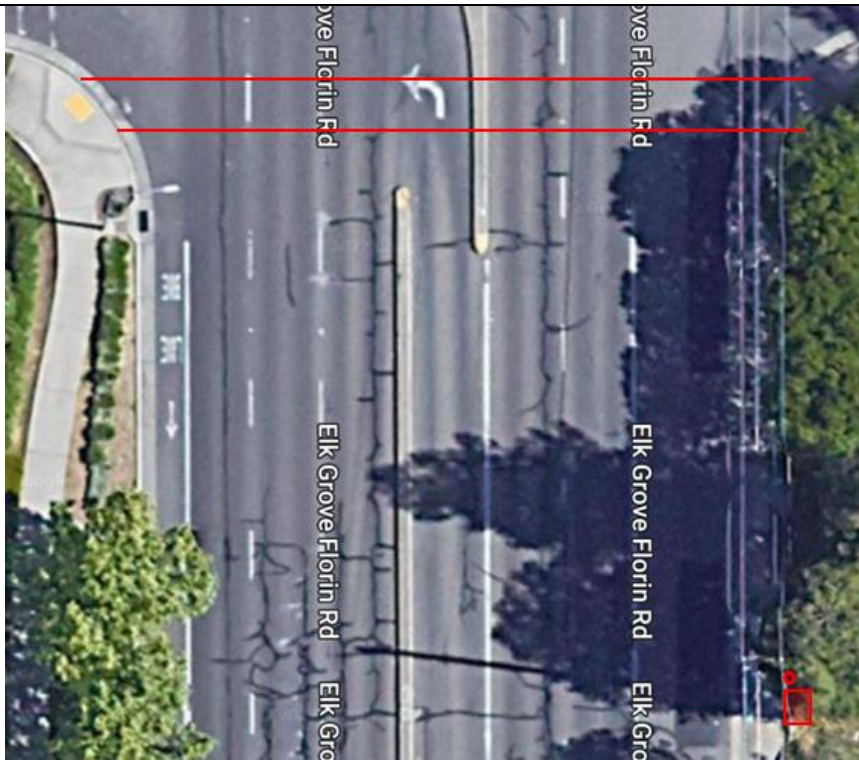
0 – crossings needed

Total Cost:

NA

Corridor Priority Score: 3.86

| | | |
|---|----------------------|---|
| Elk Grove-Florin Rd at Silverberry Ave (SB) | Priority: 4 | Stop ID: 95023 0 on, 3 off |
| Secure ROW at Dewberry Way (APN 115-1510-005) Construct additional 8' x 16', 6' x 8', 4' x 4', and 2' x 8' pad in front of sidewalk (fill in existing tapering landscape area) | | |
|  | | |
| Elk Grove-Florin Rd at Four Seasons Dr (NB) | Priority: N/A | Stop ID: 95058 1 on, 0 off |
| Secure ROW at Four Seasons Dr (APN 121-0600-090) Move sign/pole 30ft north and construct 4' x 5' pad behind sidewalk Remove median at Four Seasons Dr and add safe crossing | | |




Elk Grove-Florin Rd at Four Seasons Dr (SB)

Priority: N/A

Stop ID: 95025
0 on, 0 off

Remove median at Four Seasons Dr and add safe crossing





Elk Grove-Florin Rd at Avalon Falls (SB)

Priority: N/A

Stop ID: 95026
0 on, 0 off

Secure ROW at 8760 Elk Grove-Florin Rd (APN 115-1930-025)
Construct additional 4' x 5' pad behind sidewalk
Add safe crossing at Avalon Hills Way

| | | |
|--|--------------------|---|
|  | | |
| Elk Grove-Florin Rd at Sheldon Rd (SB) | Priority: 4 | Stop ID: 95582 1 on, 1 off |
| Secure ROW at 8915 Brecon Way (APN 116-1520-145) Construct additional 4' x 5' pad behind sidewalk | | |




Elk Grove-Florin Rd at Camden (SB)

Priority: N/A

Stop ID: 95299
0 on, 1 off

Existing stop location is in right-turn lane; move sign/pole 250ft south to farside of Camden Dr
Replace rolled curb sidewalk with 6' x 45' vertical curb/gutter
Repave 25 x 45' area adjacent to new curb/gutter to centerline
Secure ROW at 9140 Elk Grove-Florin Rd (APN 116-0042-053)
Construct 4' x 16' pad behind new sidewalk




Elk Grove-Florin Rd at Camden (NB)

Priority: N/A

Stop ID: 95332
0 on, 0 off

Existing stop location is in intersection; move sign/pole 60ft NB to farside of Camden Dr
Construct new 8' x 60' sidewalk, vertical curb/gutter
Repave 20 x 60' area adjacent to new curb/gutter to centerline



Elk Grove-Florin Rd at Bond Rd (SB)

Priority: 3

Stop ID: 95300
7 on, 3 off

E-801

Relocate existing sign/pole 50ft NB near stop/shelter



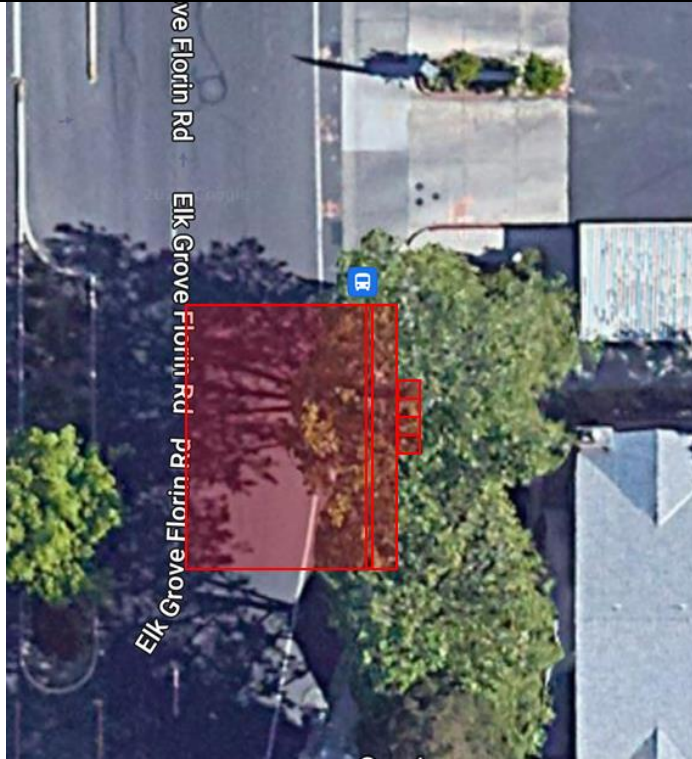
Elk Grove-Florin Rd at Vintage Oaks Apts (NB)

Priority: N/A

Stop ID: 95330
1 on, 0 off

E-802

Replace rolled curb sidewalk with 6' x 45' vertical curb sidewalk/gutter
Repave 30' x 45' area adjacent to new curb/gutter to centerline
Secure ROW at 9231 Elk Grove-Florin Rd (APN 127-0160-048)
Construct 4' x 16' pad behind new sidewalk




Elk Grove-Florin Rd at Laguna Creek Bridge (SB)

Priority: 4

Stop ID: 95301
0 on, 0 off

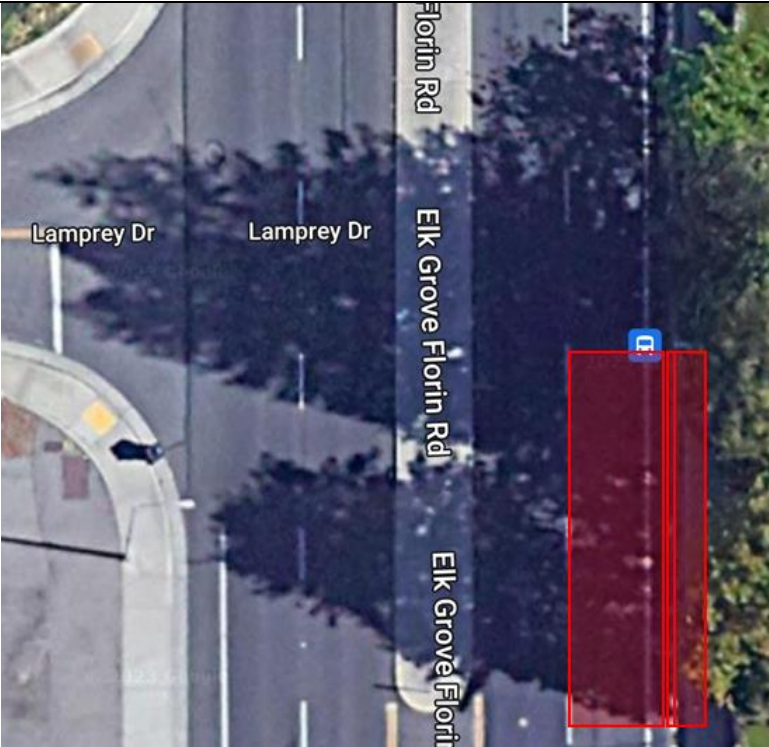
Secure ROW at Bond Rd (APN 116-0100-085)
Construct 4' x 5' pad behind sidewalk

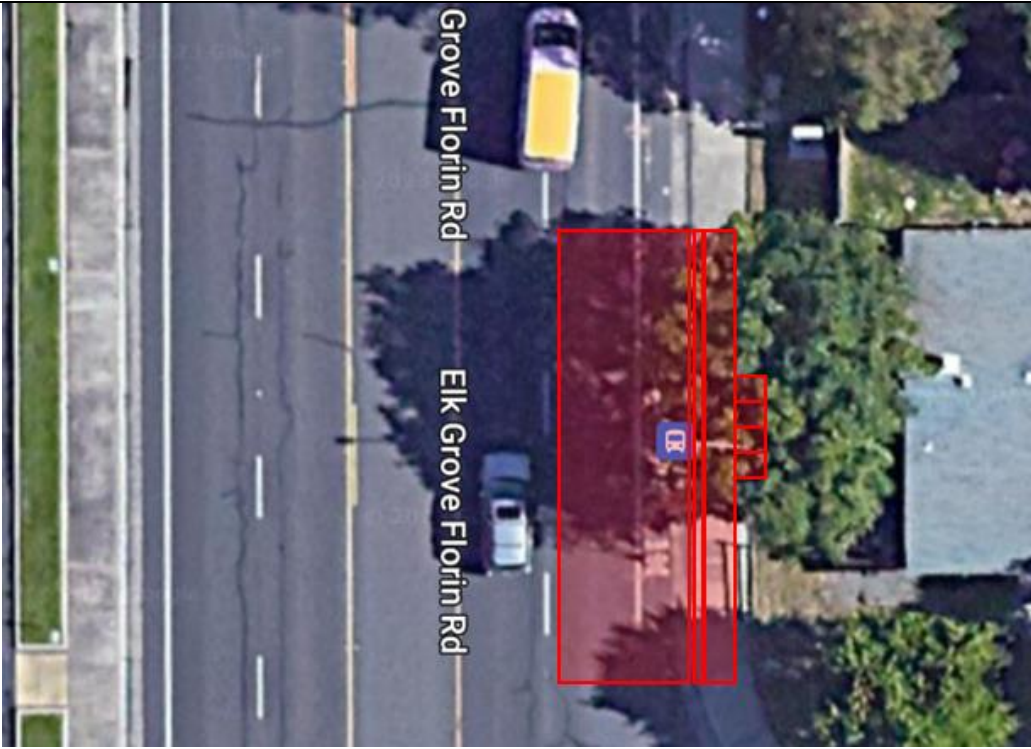




Elk Grove-Florin Rd at Aizenberg Cir (NB)

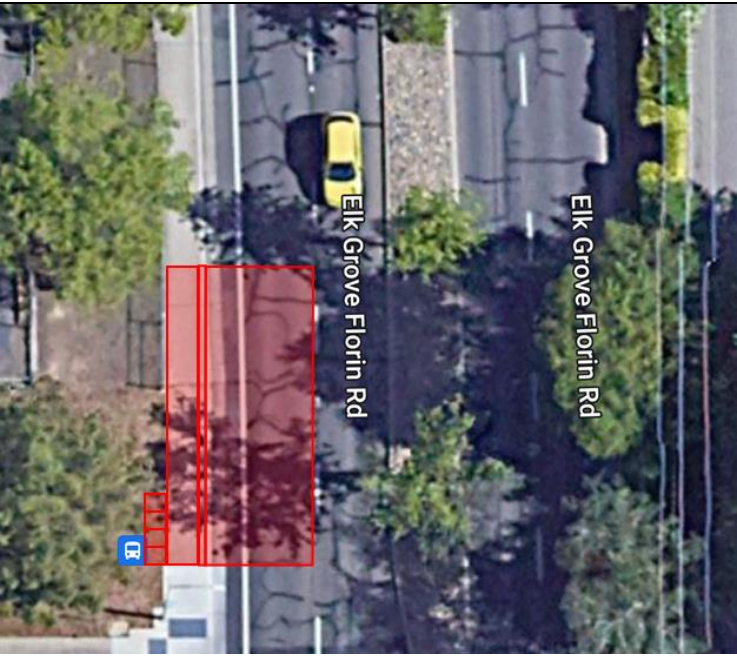
Priority: N/A

Stop ID: 95329

| | | |
|--|---------------|-------------------------------|
| | | 0 on, 0 off |
| Replace rolled curb sidewalk with 8' x 45' vertical curb sidewalk/gutter Repave 15' x 45' area adjacent to new curb/gutter to centerline | | |
|  | | |
| Elk Grove-Florin Rd at Halverson Dr (SB) | Priority: N/A | Stop ID: 95302 0 on, 1 off |
| Replace rolled curb sidewalk with 5' x 45' vertical curb sidewalk/gutter Repave 15' x 45' area adjacent to new curb/gutter to centerline Secure ROW at 9322 Elk Grove-Florin Rd (APN 116-0156-005) and at 9337 Garnet Ct (APN 116-0156-007) Construct 4' x 8' pad behind new sidewalk | | |
|  | | |

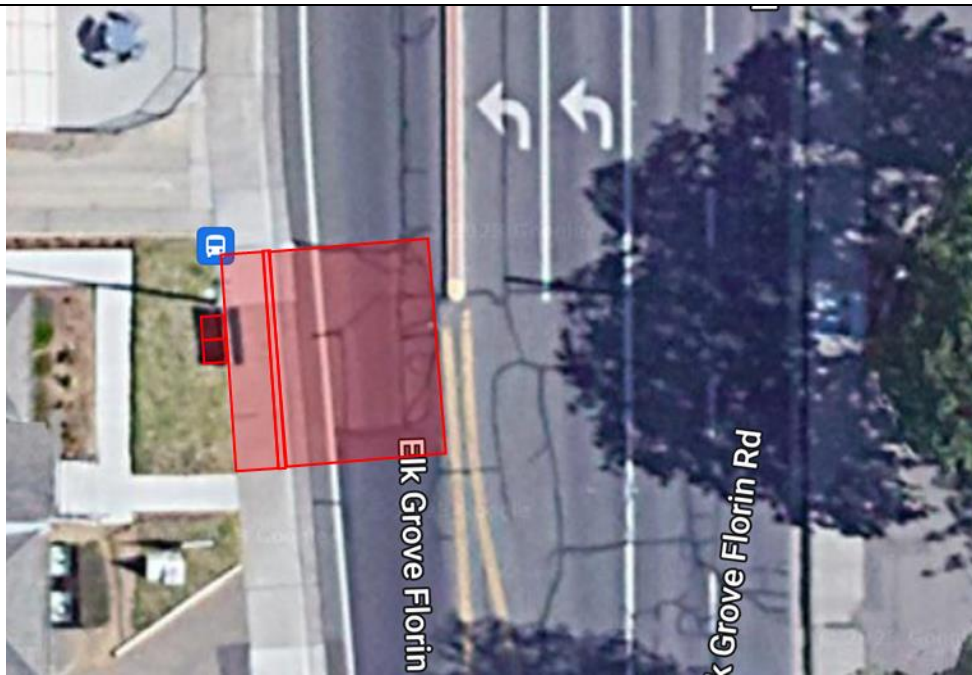
| | | |
|---|----------------------|---|
| Elk Grove-Florin Rd at La Haya Way (NB) | Priority: N/A | Stop ID: 95328 0 on, 1 off |
| Replace rolled curb sidewalk with 5' x 45' vertical curb sidewalk/gutter Repave 15' x 45' area adjacent to new curb/gutter to centerline Secure ROW at 8901 La Haya Dr (APN 127-0260-001) Construct 4' x 16' pad behind sidewalk | | |
|  | | |
| Elk Grove-Florin Rd at 2nd Ave (NB) | Priority: N/A | Stop ID: 95245 0 on, 0 off |
| Rebuild median to 8' x 50' Repave 15' x 50' area adjacent to new median to centerline | | |
|  | | |

| | | |
|--|----------------------|---|
| Elk Grove-Florin Rd at 2nd Ave (SB) | Priority: N/A | Stop ID: 95209 0 on, 0 off |
| Replace rolled curb sidewalk with 6' x 45' vertical curb sidewalk/gutter Repave 15' x 45' area adjacent to new curb/gutter to centerline Secure ROW at 9510 Elk Grove-Florin Rd (APN 125-0100-003) Construct 4' x 16' pad behind sidewalk | | |
|  <p>An aerial photograph of a street intersection. A red rectangular area is highlighted on the left side of the road, indicating the construction site. The road is labeled 'Elk Grove-Florin Rd' in several places. The 'Google' logo is visible at the bottom center of the image.</p> | | |
| Elk Grove-Florin Rd at Kerr Middle School (SB) | Priority: N/A | Stop ID: 95210 1 on, 1 off |
| Replace rolled curb sidewalk with 6' x 45' vertical curb sidewalk/gutter Repave 15' x 45' area adjacent to new curb/gutter to centerline Secure ROW at 9510 Elk Grove-Florin Rd (APN 125-0100-003) Construct 4' x 16' pad behind sidewalk | | |

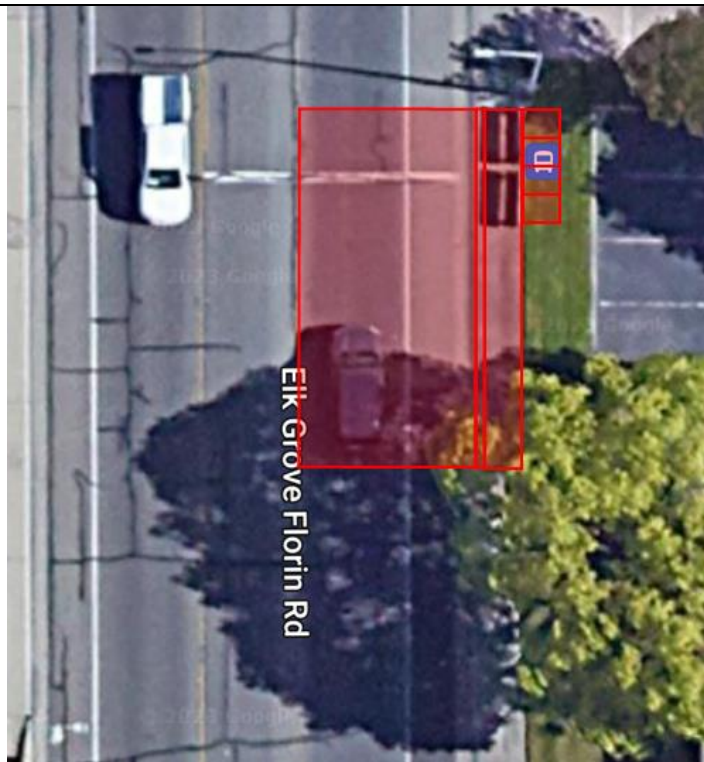
| | | |
|--|----------------------|---|
|  | | |
| Elk Grove-Florin Rd at Elk Grove Blvd (NB) | Priority: N/A | Stop ID: 95244 3 on, 1 off |
| Replace rolled curb sidewalk with 5' x 45' vertical curb sidewalk/gutter Repave 15' x 45' area adjacent to new curb/gutter to centerline Secure ROW at 9583 Elk Grove-Florin Rd (APN 125-0151-036) Construct 4' x 16' pad behind sidewalk | | |



| | | |
|---|----------------------|---|
| Elk Grove-Florin Rd at Elk Grove Blvd (SB) | Priority: N/A | Stop ID: 95211 3 on, 8 off |
| Replace rolled curb sidewalk with 6' x 25' vertical curb sidewalk/gutter Repave 15' x 25' area adjacent to new curb/gutter to centerline Secure ROW at 9624 Elk Grove-Florin Rd (APN 125-0111-005) Construct 4' x 8' pad behind sidewalk | | |



| | | |
|--|---------------|-------------------------------|
| Elk Grove-Florin Rd at Emerald Park Dr (NB) | Priority: N/A | Stop ID: 95327 1 on, 0 off |
| Replace rolled curb sidewalk with 6' x 45' vertical curb sidewalk/gutter Repave 20' x 45' area adjacent to new curb/gutter to centerline Secure ROW at 9683 Elk Grove-Florin Rd (APN 125-0130-011) Construct 4' x 16' pad behind sidewalk | | |

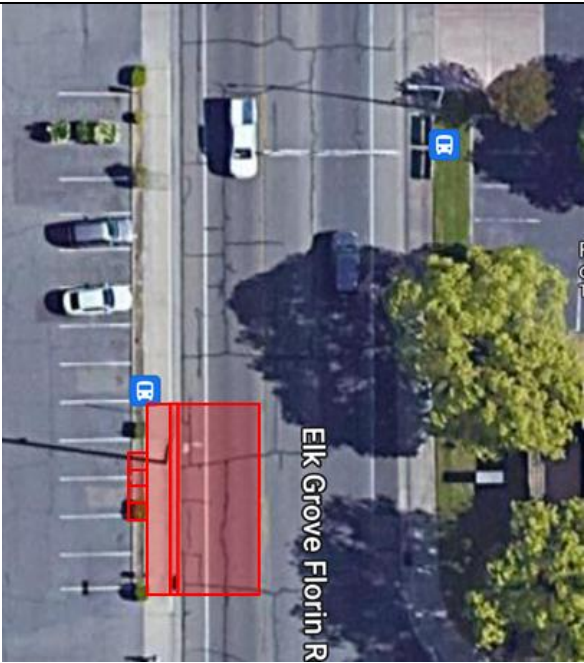



Elk Grove-Florin Rd at Emerald Park Dr (SB)

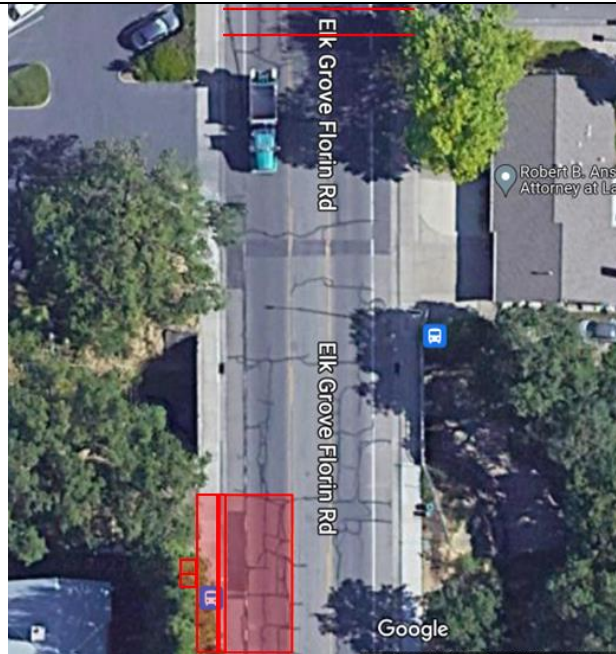
Priority: N/A

**Stop ID: 95212
2 on, 0 off**

Replace rolled curb sidewalk with 6' x 45' vertical curb sidewalk/gutter
 Repave 20' x 45' area adjacent to new curb/gutter to centerline
 Secure ROW at 9660 Elk Grove-Florin Rd (APN 125-0112-019)
 Construct 4' x 16' pad behind sidewalk

| | | |
|---|--|---|
| |  | |
| Elk Grove-Florin Rd at Plaza Park Dr (NB) | Priority: N/A | Stop ID: 95326 1 on, 0 off |
| Move sign/pole 40ft SB Replace rolled curb sidewalk with 5' x 45' vertical curb sidewalk/gutter Repave 20' x 45' area adjacent to new curb/gutter to centerline Secure ROW at 9761 Elk Grove-Florin Rd (APN 134-0311-001) Construct 4' x 8' pad behind sidewalk Add safe crossing at Plaza Park Dr | | |
| |  | |
| Elk Grove-Florin Rd at Cadura Cir (SB) | Priority: N/A | Stop ID: 95213 0 on, 1 off |
| Replace rolled curb sidewalk with 5' x 45' vertical curb sidewalk/gutter Repave 20' x 45' area adjacent to new curb/gutter to centerline Secure ROW at 8893 Cadura Circle (APN 125-0350-039) | | |

Construct 4' x 8' pad behind sidewalk
Add safe crossing at Plaza Park Dr

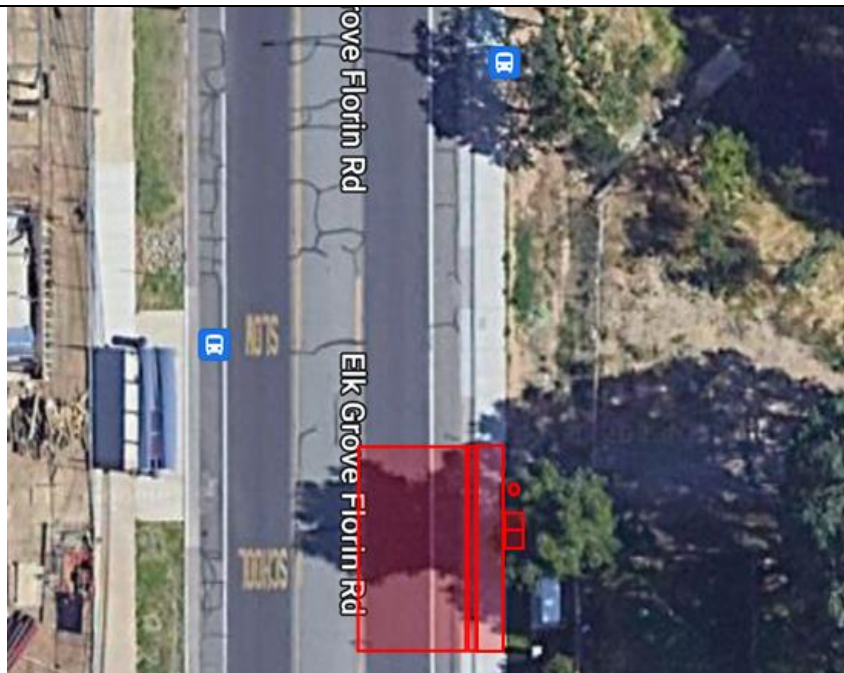


Elk Grove-Florin Rd at Tralee Way (NB)

Priority: N/A

Stop ID: 95325
4 on, 1 off

Move sign/pole 100ft SB
Replace rolled curb sidewalk with 5' x 45' vertical curb sidewalk/gutter
Repave 20' x 45' area adjacent to new curb/gutter to centerline
Secure ROW at Elk Grove-Florin Rd (APN 134-0391-003)
Construct 4' x 8' pad behind sidewalk



Elk Grove-Florin Rd at Linsmore Dr (NB)

Priority: N/A

Stop ID: 95324
0 on, 1 off

Replace rolled curb sidewalk with 8' x 45' vertical curb sidewalk/gutter
Repave 15' x 45' area adjacent to new curb/gutter to centerline




Elk Grove-Florin Rd at Linsmore Dr (SB)

Priority: 4

Stop ID: 95305
0 on, 0 off

Secure ROW at 9800 Elk Grove-Florin Rd (APN 132-0061-001)
Construct additional 8' x 16' pad in front of sidewalk (fill in existing tapering landscape area)




Elk Grove-Florin Rd at Park Meadows Dr (SB)

Priority: N/A

Stop ID: 95307
0 on, 0 off

Construct new sidewalk with 8' x 45' vertical curb/gutter
Repave 15' x 45' area adjacent to new curb/gutter to centerline



Elk Grove-Florin Rd at Castle Park Dr (SB)

Priority: 4

Stop ID: 95308
1 on, 0 off

Move sign/pole 10ft NB
Construct additional 12' x 16' pad/curb adjacent to existing pad




Elk Grove-Florin Rd at E Stockton Blvd (SB)


Priority: N/A

Stop ID: 95309

0 on, 1 off

Construct new sidewalk with 8' x 45' vertical curb/gutter
Repave 15' x 45' area adjacent to new curb/gutter to centerline



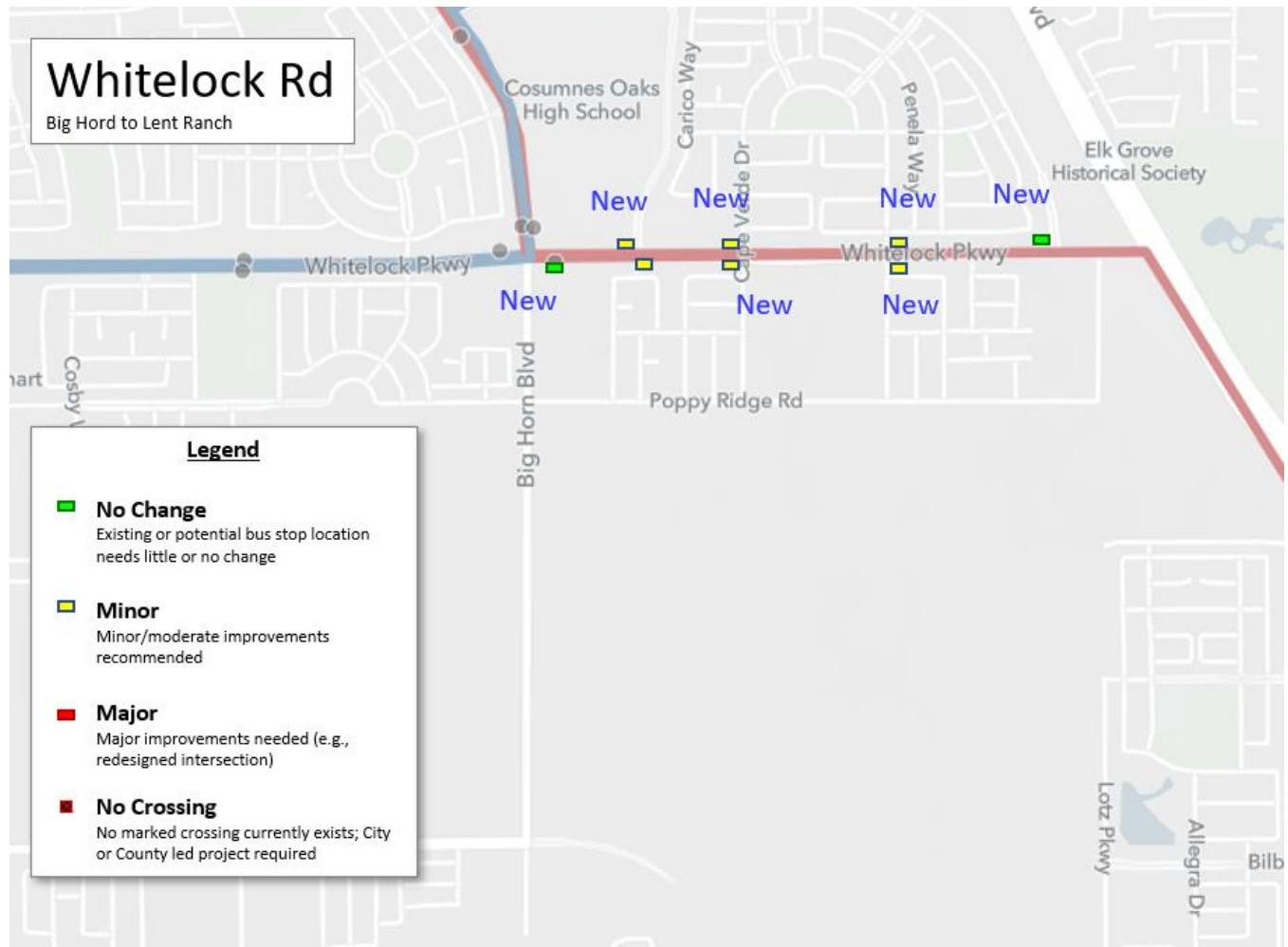
| | | |
|---|---|-------------------------------|
| Elk Grove-Florin Rd at Carmel Valley Way (NB) | Priority: 4 | Stop ID: 95320 1 on, 0 off |
| Construct 12' vertical curb/gutter Construct 12' x 16' pad in front of sidewalk (fill in existing tapering landscape area) | | |
| |  | |

Corridor #60 Whitelock Rd

Big Horn Blvd to Promenade Pkwy

Jurisdiction:

Elk Grove



Corridor Length:

2 miles

Number of Stops:

2 – No Changes Needed

6 – Minor/Moderate Changes Recommended

0 – Major Changes Needed – Not Currently Feasible


0 – crossings needed

Total Cost: TBD

Corridor Priority Score: 2.67

| | | |
|--|--------------------|---------------------------------------|
| WB Whitelock Pkwy & Wolf Pack Ln (FS) | Priority: 2 | Stop ID: New NA on, NA off |
|--|--------------------|---------------------------------------|

Secure ROW at 8365 Whitelock Pkwy (APN 132-0280-024)
Construct 8 x 32' concrete pad behind existing curb and install new bench
Install new pole and bus stop sign approximately 65 feet west of existing sidewalk
Construct approximate 8 x 30' concrete path connecting new pad to existing sidewalk



| | | |
|---|--------------------|---------------------------------------|
| EB Whitelock Pkwy & Fewster Way (FS) | Priority: 1 | Stop ID: New NA on, NA off |
|---|--------------------|---------------------------------------|

Install new bus stop sign on existing pole approximately 200 feet east of Fewster Way



| | | |
|---|--------------------|---------------------------------------|
| WB Whitelock Pkwy & Cape Verde Dr (NS) | Priority: 3 | Stop ID: New NA on, NA off |
|---|--------------------|---------------------------------------|

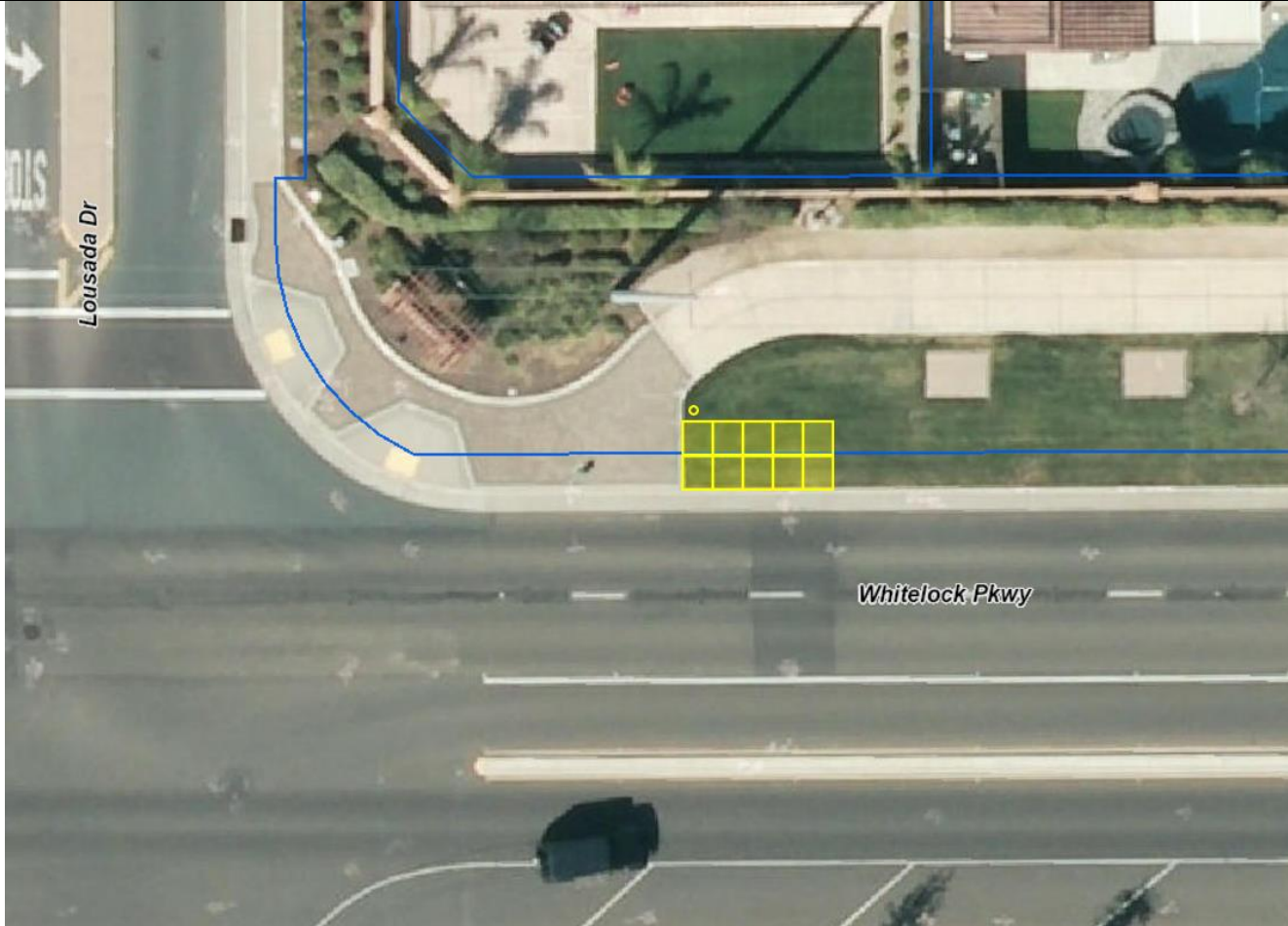
Construct new 8 x 32' concrete pad beginning approximately 15' east of existing stop sign and surrounding existing light pole


Construct new 8 x 22' concrete sidewalk connecting new pad with existing sidewalk

Affix new bus stop sign to existing light pole



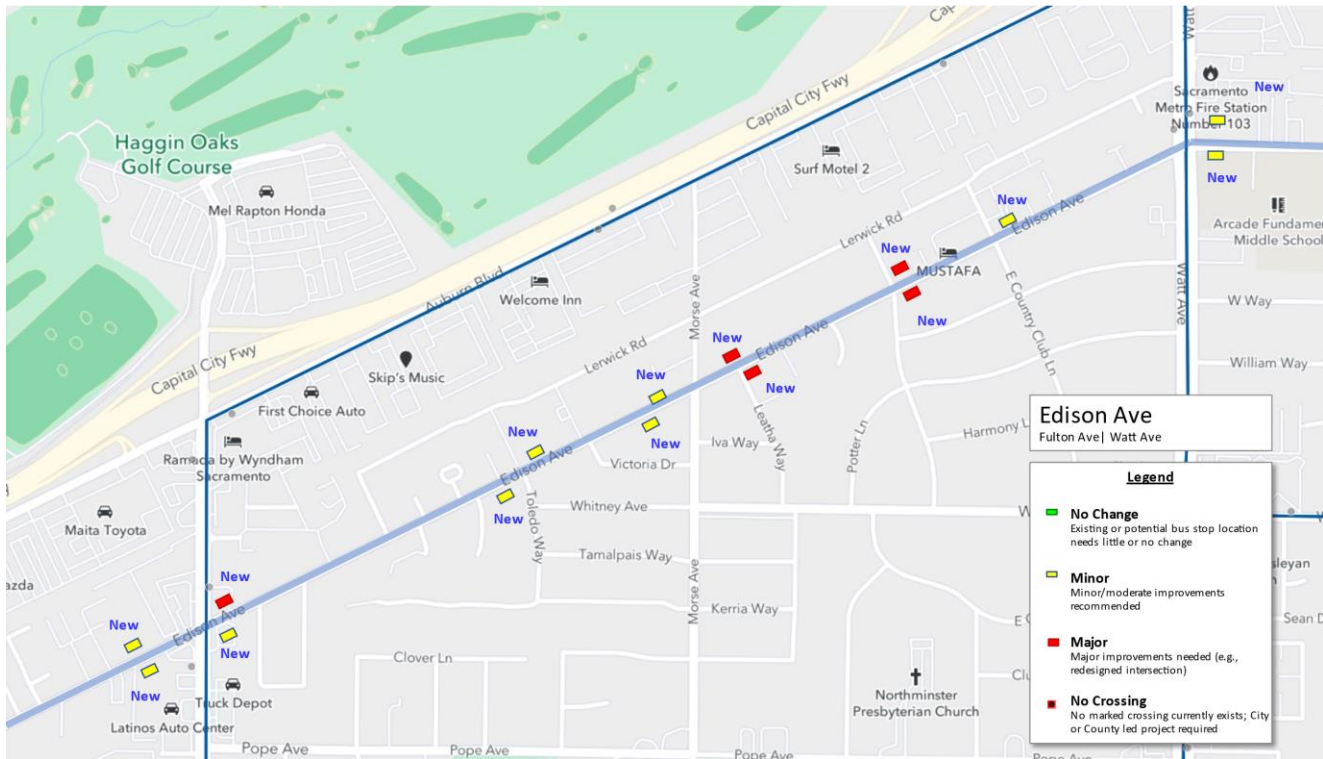
| | | |
|--|--------------------|---------------------------------------|
| EB Whitelock Pkwy & Cape Verde Dr (NS) | Priority: 3 | Stop ID: New NA on, NA off |
| Construct new 8 x 8 foot concrete pad in planter strip between existing Stop sign and utility box Construct new 8 x 10 foot concrete pad in planter strip between utility box and existing light pole Rebuild approximately 8 x 40 feet of sidewalk and 40 feet retaining curb for ADA slope requirements Install new pole and Bus Stop sign approximately 10 feet west of existing Stop sign | | |
|  | | |

| | | |
|---|--------------------|---|
| Natoma Station Dr & Natoma Station | Priority: 4 | Stop ID: 12345 X on, Y off |
| Construct new 8 x 20' concrete pad adjacent to curb and connecting to existing sidewalk near-side of Lousada Dr Install bench, new pole in lawn, and Bus Stop sign | | |
|  | | |

| | | |
|--|--------------------|---------------------------------------|
| EB Whitelock Pkwy & Lousada Dr (FS) | Priority: 3 | Stop ID: New NA on, NA off |
| Construct new 5 x 30 foot concrete pad in planter strip between corner and existing utility box Rebuild 7 x 20 foot sidewalk adjacent to new front door pad consistent with ADA slope requirements Install new pole and Bus Stop sign between new pad and existing utility box | | |
|  | | |

Corridor #61
Edison Ave
Fulton Ave to Watt Ave

Jurisdiction:
Sacramento County



Corridor Length:
1.3 miles


Number of Stops:
0 – No Changes Needed
10 – Minor/Moderate Changes Recommended
5 – Major Changes Needed – Not Currently Feasible
0 – crossings needed


Total Cost: TBD

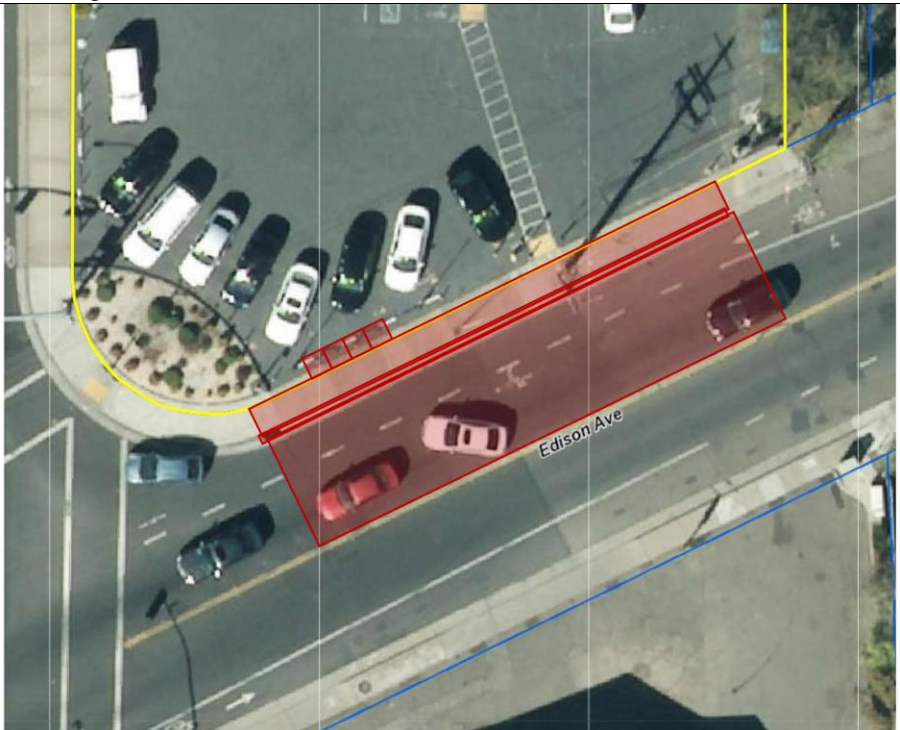
Priority: TBD

Notes:

This corridor does not currently have service, however, Route 26 operates regularly one street over on a segment of Auburn Blvd that is suboptimal for bus service, because it is adjacent to a freeway. This analysis illustrates several concepts for bus stops on Edison Ave. While there are many obstacles to building bus stops, Edison would be preferred over Auburn Blvd if built.

| Edison Ave and Fulton Ave (EB) | Priority: | Stop ID: NA NA on, NA off |
|--|-----------|------------------------------|
| <p>Secure ROW at 2526 EDISON AVE (APN 254-0050-011)</p> <p>Remove landscaping</p> <p>Rebuild fence</p> <p>Install pole and sign</p> <p>Construct 4 x 16' concrete pad behind existing sidewalk</p> <p>Install new bench and new ped-scale lighting</p> <p>Replace 100' of rolled curb and gutter w/ vertical curb and reinforced gutter</p> <p>Rebuild 4 x 100' of level sidewalk</p> <p>Install No Parking sign</p> | | |
|  | | |

| | | |
|--|------------------|--|
| | | |
| Edison Ave and Fulton Ave (WB) | Priority: | Stop ID: NA NA on, NA off |
| Secure ROW at 2441 EDISON AVE (APN 254-0042-037) Remove landscaping Construct 4 x 16' concrete pad behind existing sidewalk Install new bench and new ped-scale lighting Replace 100' of rolled curb and gutter w/ vertical curb and reinforced gutter Rebuild 4 x 100' of level sidewalk Install No Parking sign | | |
|  <p>The image is an aerial photograph of a residential street, Edison Ave. A yellow rectangular area is highlighted on the right side of the road, indicating the project location. The area includes a sidewalk, a concrete pad, and a portion of the road. The street is labeled 'Edison Ave' in the center. Several cars are visible on the road, and houses are visible on the left side of the street.</p> | | |

| | | |
|--|---------------------|--------------------------------------|
| | | |
| Edison Ave and Ball Way (WB) | Priority: NA | Stop ID: NA NA on, NA off |
| <p>Secure ROW at 3400 FULTON AVE (APN 254-0081-009)</p> <p>Remove asphalt</p> <p>Construct 4 x 16' concrete pad behind existing sidewalk</p> <p>Construct concrete curb behind pad</p> <p>Replace 100' of rolled curb and gutter w/ vertical curb and reinforced gutter</p> <p>Rebuild 6 x 100' of level sidewalk</p> <p>Construct 8' shelter</p> <p>Install new bench and new ped-scale lighting</p> <p>Install new pole and sign</p> | | |
|  | | |

Edison Ave and Ball Way (EB)**Priority:****Stop ID: NA**
NA on, NA off

Secure ROW at 3358 FULTON AVE (APN 254-0112-053)

Remove asphalt


Construct 4 x 16' concrete pad behind existing sidewalk


Construct concrete curb behind pad


Construct 8' shelter

Install new bench and new ped-scale lighting

Install new pole and sign



| | | |
|---|-----------|------------------------------|
| | | |
| Edison Ave & Toledo Ave (EB) | Priority: | Stop ID: NA NA on, NA off |
| Secure ROW at 3428 ALWOOD CT (APN 254-0101-014) Construct 4 x 8' concrete pad behind existing sidewalk Install pole and sign and No Parking sign Replace 100' of rolled curb and gutter w/ vertical curb and reinforced gutter Rebuild 4 x 100' of level sidewalk | | |
|  | | |

| | | |
|---|------------------|--------------------------------------|
| | | |
| Edison Ave & Toledo Ave (WB) | Priority: | Stop ID: NA NA on, NA off |
| Secure ROW at 2929 EDISON AVE (APN 254-0060-060) Construct 4 x 16' concrete pad behind existing sidewalk Construct 8' shelter Install pole and sign & No Parking sign Install new bench and new ped-scale lighting Replace 100' of rolled curb and gutter w/ vertical curb and reinforced gutter Rebuild 5 x 100' of level sidewalk | | |
|  | | |


Edison Ave & Morse Ave (EB)

Priority:


Stop ID: NA
NA on, NA off

Secure ROW at 3553 MORSE AVE (APN 254-0093-017)
Remove landscaping
Construct 4 x 8' concrete pad behind existing sidewalk
Replace 100' of rolled curb and gutter w/ vertical curb and reinforced gutter
Rebuild 4 x 100' of level sidewalk



| | | |
|--|-----------|------------------------------|
| | | |
| Edison Ave & Morse Ave (WB) | Priority: | Stop ID: NA NA on, NA off |
| Secure ROW at 3037 EDISON AVE (APN 254-0060-077) Construct 4 x 8' concrete pad behind existing sidewalk Install pole, sign, and No Parking sign Replace 40' of rolled curb and gutter w/ vertical curb and reinforced gutter Rebuild 4 x 40' of level sidewalk | | |
|  | | |

| | | |
|--|--------------|------------------------------|
| | | |
| Edison Ave & Morse Ave (WB) | Priority: NA | Stop ID: NA NA on, NA off |
| Build 8 x 100' of level sidewalk w/ vertical curb and reinforced gutter Install pole and sign | | |
|  <p>An aerial photograph of a street intersection. A red polygon highlights a proposed sidewalk area along the left side of Edison Ave, extending from the intersection with Morse Ave. A yellow line follows the curve of the sidewalk. The street is labeled 'Edison Ave'. There are trees and buildings visible in the background.</p> | | |

| | | |
|---|--------------|------------------------------|
| | | |
| Edison Ave & Morse Ave (EB) | Priority: NA | Stop ID: NA NA on, NA off |
| Secure ROW at 3545 LEATHA WAY (APN 254-0171-001) Build 8 x 100' of level sidewalk w/ vertical curb and reinforced gutter Solve drainage | | |
|  | | |

| | | |
|--|---------------------|--------------------------------------|
| | | |
| Edison Ave & W Country Club Ln (WB) | Priority: NA | Stop ID: NA NA on, NA off |
| Secure ROW at 3305 EDISON AVE (APN 254-0132-009) Remove landscaping Construct 4 x 8' concrete pad behind existing sidewalk Construct retaining wall Install pole and sign Replace 40' of rolled curb and gutter w/ vertical curb and reinforced gutter Rebuild 4 x 40' of level sidewalk | | |



Edison Ave & W Country Club Ln (EB)

Priority: NA

**Stop ID: NA
NA on, NA off**

Build 8 x 100' of level sidewalk w/ vertical curb and reinforced gutter
Install pole and sign



Edison Ave & E Country Club Ln (WB)

Priority:

Stop ID: NA
NA on, NA off

E-837

Secure ROW at 3351 EDISON AVE (APN 254-0133-008)

Remove landscaping

Construct 4 x 16' concrete pad behind existing sidewalk

Construct 8' shelter


Relocate/remove sign and bench


Install new bench and new ped-scale lighting

Replace 50' of rolled curb and gutter w/ vertical curb and reinforced gutter

Rebuild 4 x 50' of level sidewalk



| | | |
|---|-----------|------------------------------|
| Edison Ave & Watt Ave (EB) | Priority: | Stop ID: NA NA on, NA off |
| Secure ROW at 3500 EDISON AVE (APN 255-0070-001) Rebuild Fence Construct 4 x 16' concrete pad behind existing sidewalk Construct 8' shelter Install pole and sign Install new bench and new ped-scale lighting | | |
|  | | |

| | | | |
|---|--|------------------|-------------------------------------|
| Edison Ave & Watt Ave (EB) | | Priority: | Stop ID: NA NA on, NA off |
| Secure ROW at 3800 WATT AVE (APN 255-0031-021) Construct 4 x 16' concrete pad behind existing sidewalk Construct 8' shelter Install new bench and new ped-scale lighting | | | |
|  | | | |